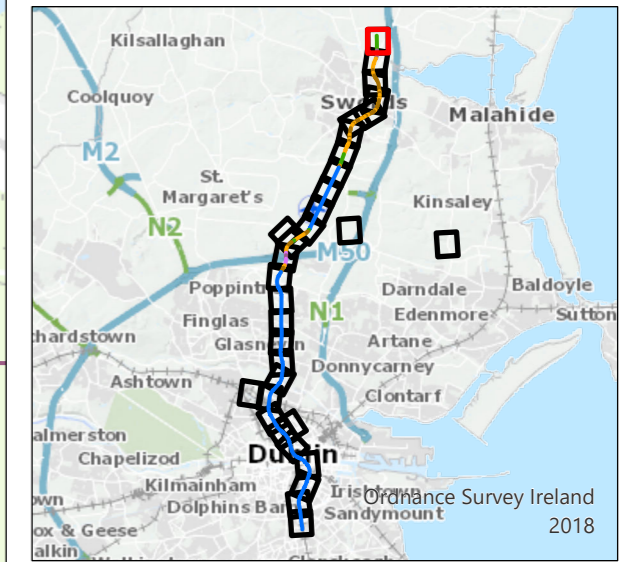




- ### Legend
- Alignment**
- Surface
  - Viaduct
- Station Locations
- Architectural Heritage Site



P03	16/8/22	Final Issue	JL	RH	RH	NC
Rev.	Date	Purpose of revision	Drawn	Check'd	Rev'd	Appr'd

**JACOBS**  
**IDOM**

Client

Project

**METROLINK**

Drawing Title

Figure 26.1 Architectural Heritage Sites  
Sheet 1 of 33

Drawing Status

Final

Scale @ A3

1:2,500

DO NOT SCALE

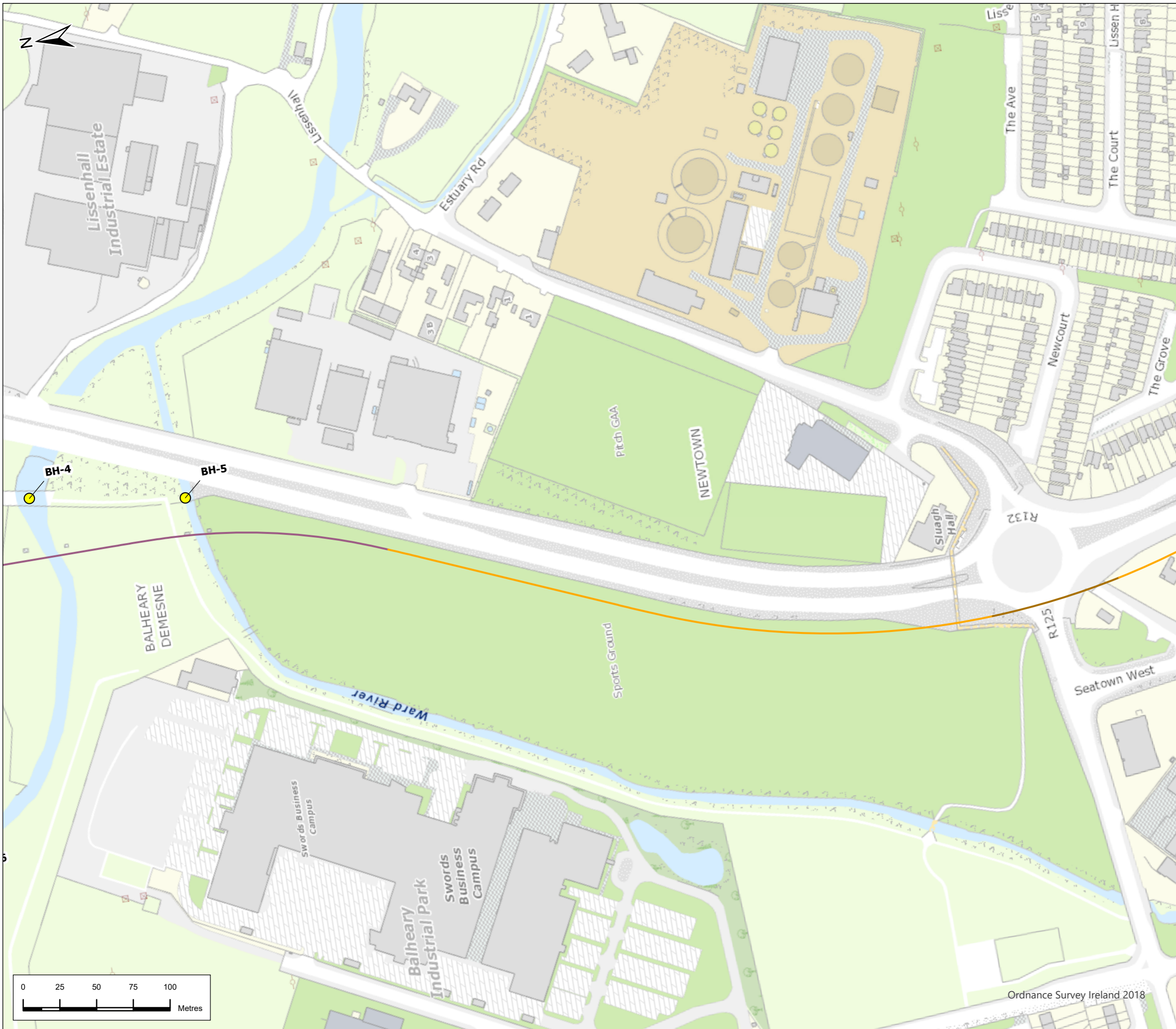
Jacobs No. 32108600

Client No.

Drawing No. ML1-JAI-EIA-ROUT\_XX-DR-Y-26002

Rev P03

This drawing is not to be used in whole or in part other than for the intended purpose and project as defined on this drawing. Refer to the contract for full terms and conditions.

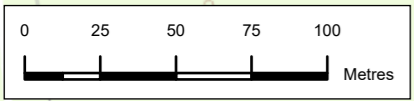
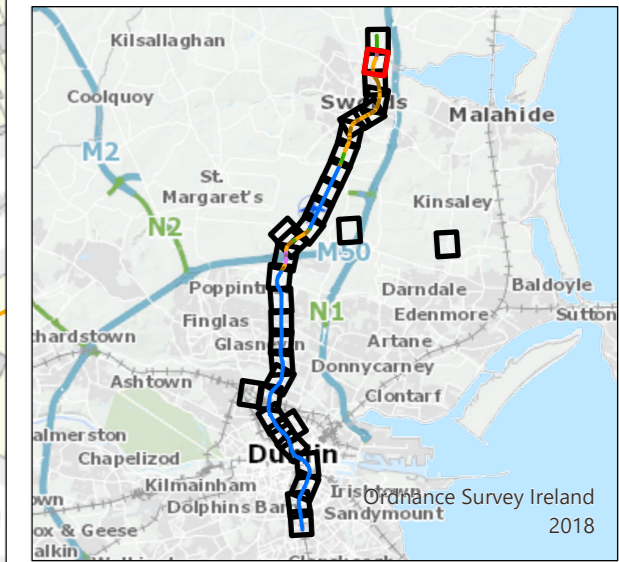


### Legend

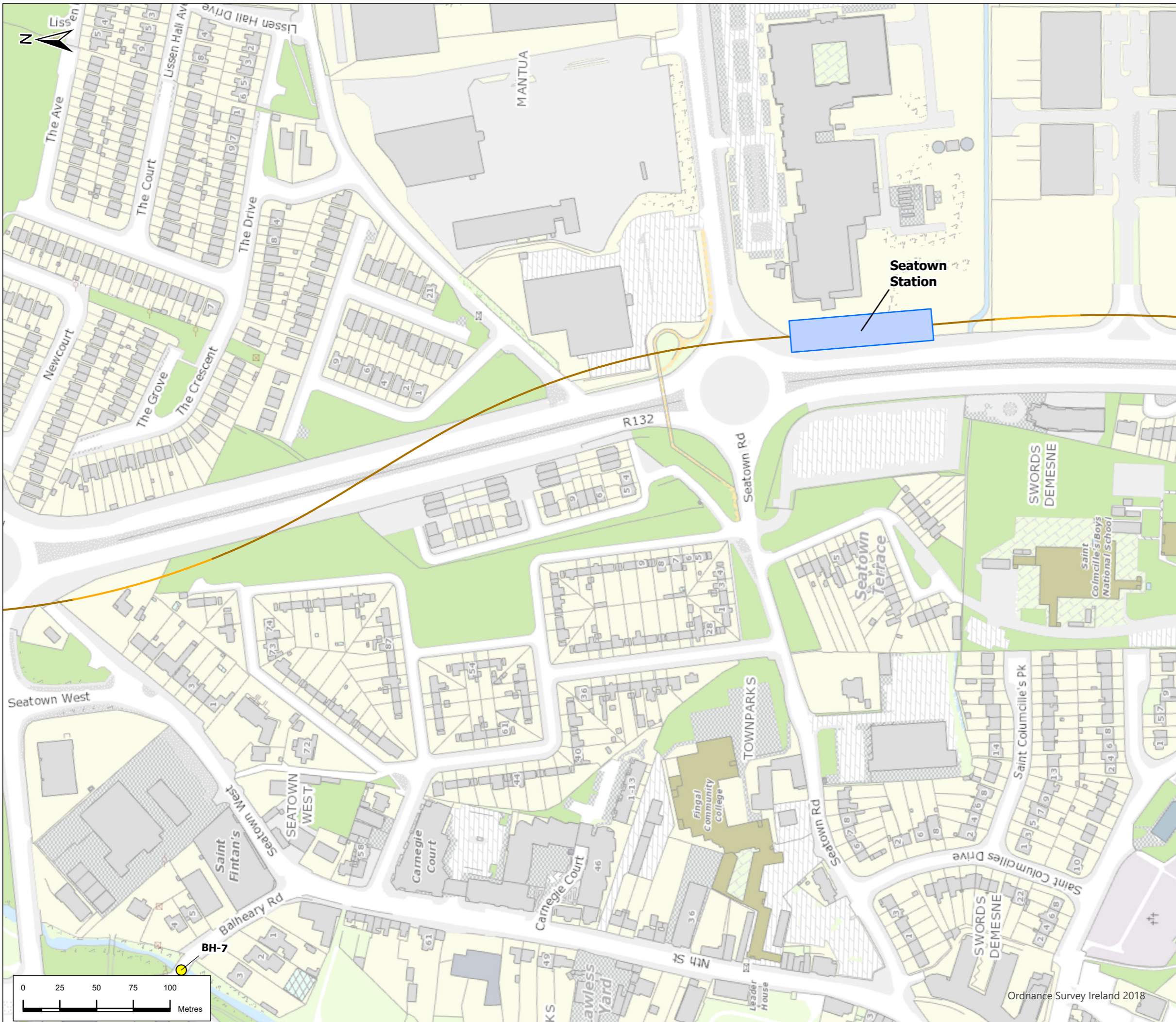
**Alignment**

- Cut & Cover
- Retained Cut
- Viaduct

● Architectural Heritage Site







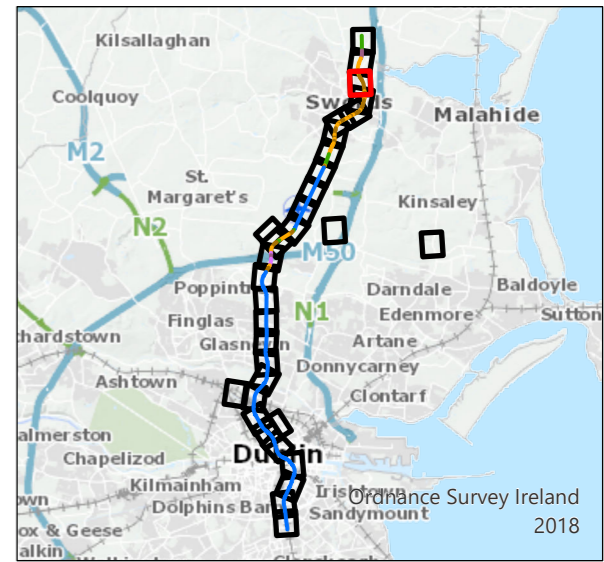
P03	16/8/22	Final Issue	JL	RH	RH	NC
Rev.	Date	Purpose of revision	Drawn	Check'd	Rev'd	Appr'd
<b>JACOBS IDOM</b>						
Client			<b>TII</b> Bonneagar Iompar Éireann Transport Infrastructure Ireland			
Project			<b>METROLINK</b>			
Drawing Title			Figure 26.1 Architectural Heritage Sites Sheet 2 of 33			
Drawing Status			Final			
Scale @ A3	1:2,500		DO NOT SCALE			
Jacobs No.	32108600					
Client No.						
Drawing No.	ML1-JAI-EIA-ROUT_XX-DR-Y-26003		Rev		P03	
This drawing is not to be used in whole or in part other than for the intended purpose and project as defined on this drawing. Refer to the contract for full terms and conditions.						



**Legend**

**Alignment**

-  Cut & Cover
-  Retained Cut
-  Station Locations
-  Architectural Heritage Site



P03	16/8/22	Final Issue	JL	RH	RH	NC
Rev.	Date	Purpose of revision	Drawn	Check'd	Rev'd	Appr'd

**JACOBS**  
**IDOM**

**TII**  
Bonneagar Iompair Éireann  
Transport Infrastructure Ireland

**METROLINK**

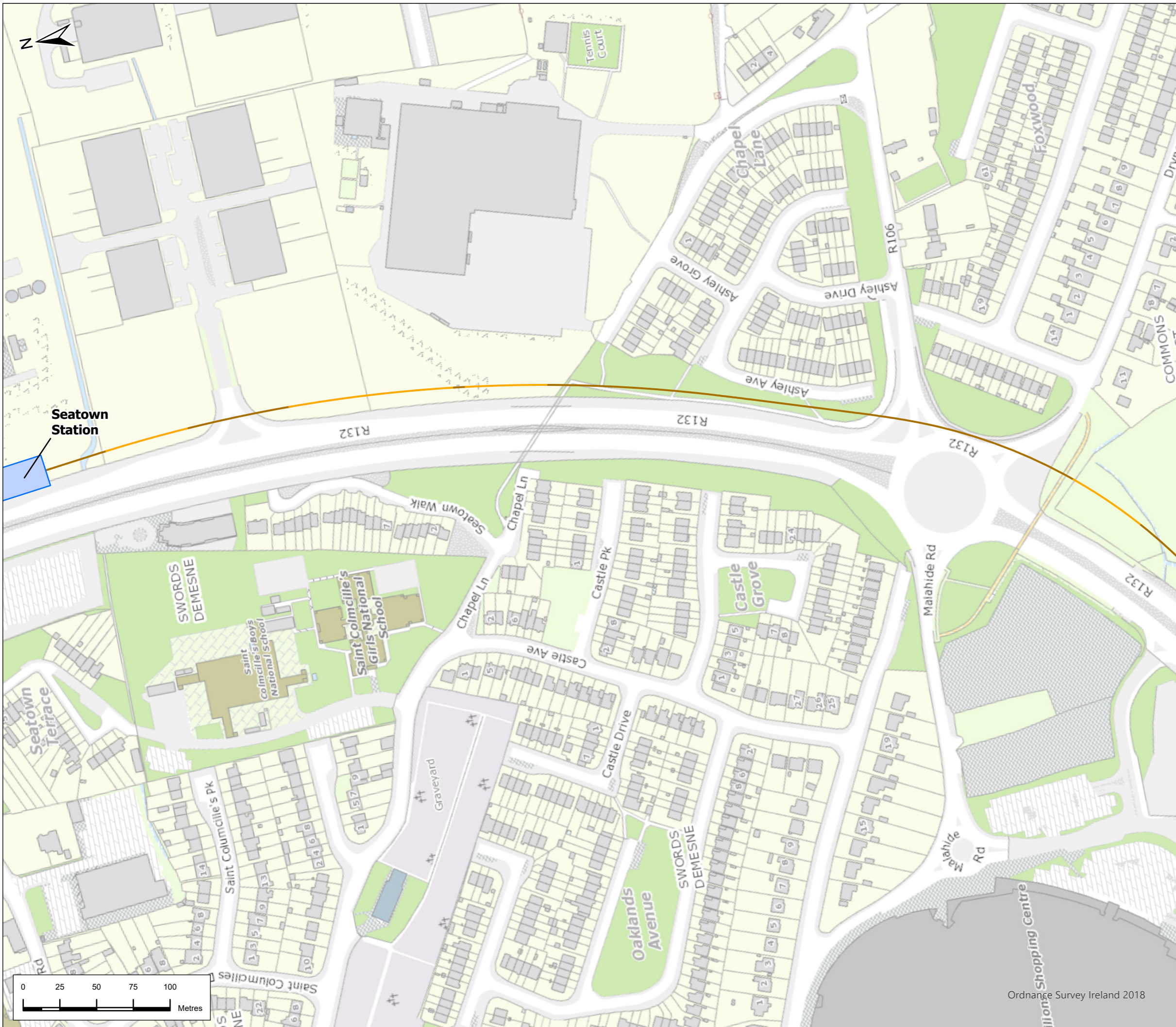
Drawing Title  
**Figure 26.1 Architectural Heritage Sites**  
Sheet 3 of 33

Drawing Status: **Final**  
Scale @ A3: 1:2,500 | DO NOT SCALE

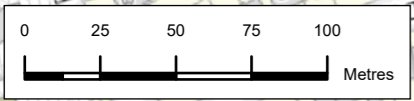
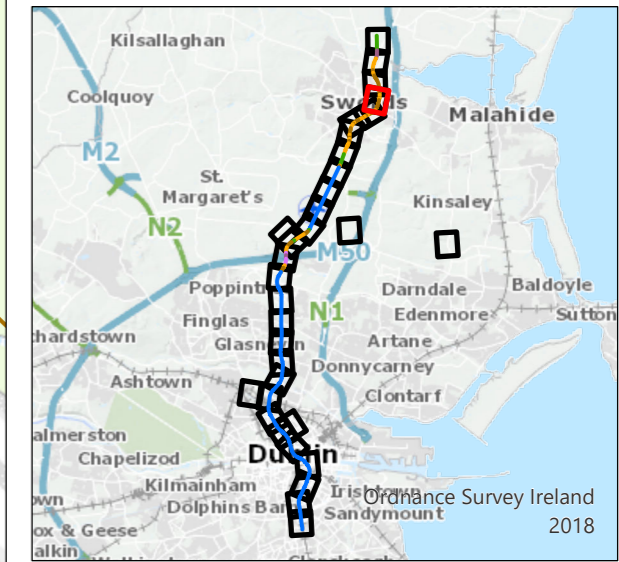
Jacobs No.: 32108600  
Client No.:

Drawing No.: **ML1-JAI-EIA-ROUT\_XX-DR-Y-26004** | Rev **P03**

This drawing is not to be used in whole or in part other than for the intended purpose and project as defined on this drawing. Refer to the contract for full terms and conditions.



- ### Legend
- #### Alignment
- Cut & Cover
  - Retained Cut
  - Station Locations
  - Architectural Heritage Site



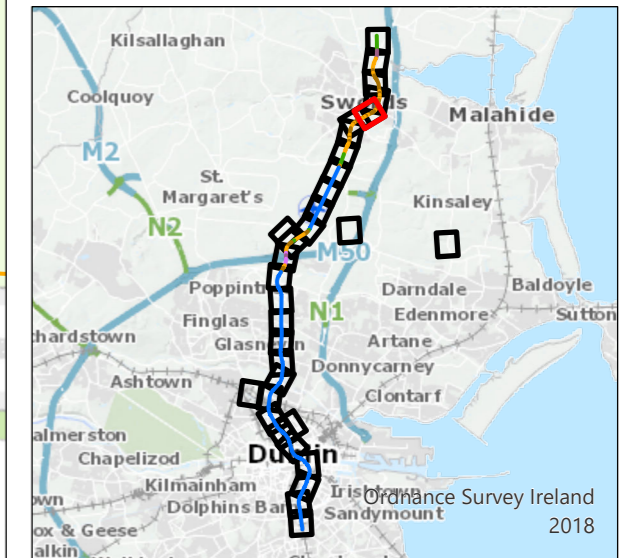
P03	16/8/22	Final Issue	JL	RH	RH	NC
Rev.	Date	Purpose of revision	Drawn	Check'd	Rev'd	Appr'd
<b>JACOBS IDOM</b>						
Client			<b>TII</b> Bonneagar Iompar Eireann Transport Infrastructure Ireland			
Project			<b>METROLINK</b>			
Drawing Title			Figure 26.1 Architectural Heritage Sites Sheet 4 of 33			
Drawing Status			Final			
Scale @ A3	1:2,500		DO NOT SCALE			
Jacobs No.	32108600					
Client No.						
Drawing No.	ML1-JAI-EIA-ROUT_XX-DR-Y-26005		Rev		P03	
This drawing is not to be used in whole or in part other than for the intended purpose and project as defined on this drawing. Refer to the contract for full terms and conditions.						



### Legend

#### Alignment

- Cut & Cover
- Retained Cut
- Station Locations
- Architectural Heritage Site



P03	16/8/22	Final Issue	JL	RH	RH	NC
Rev.	Date	Purpose of revision	Drawn	Check'd	Rev'd	App'r'd

**JACOBS**  
**IDOM**

Client  
**TII**  
Bonnegar Iompair Éireann  
Transport Infrastructure Ireland

Project  
**METROLINK**

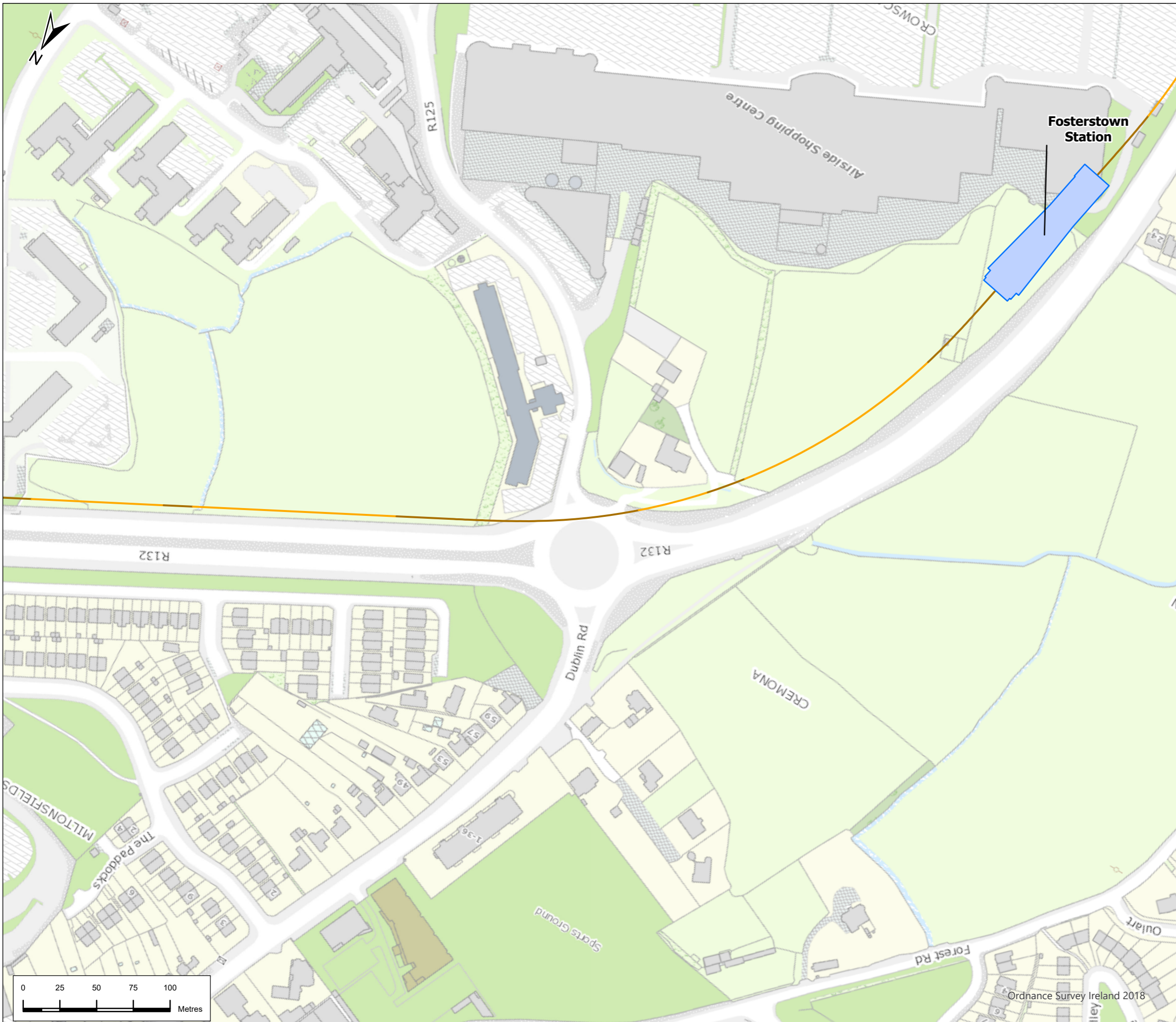
Drawing Title  
**Figure 26.1 Architectural Heritage Sites  
Sheet 5 of 33**

Drawing Status  
**Final**

Scale @ A3  
1:2,500  
DO NOT SCALE

Jacobs No. 32108600  
Client No.  
Drawing No. **ML1-JAI-EIA-ROUT\_XX-DR-Y-26006** Rev **P03**

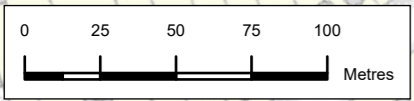
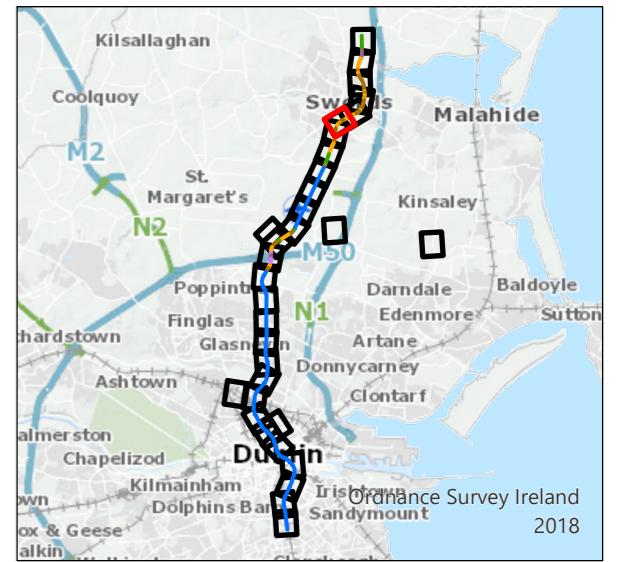
This drawing is not to be used in whole or in part other than for the intended purpose and project as defined on this drawing. Refer to the contract for full terms and conditions.



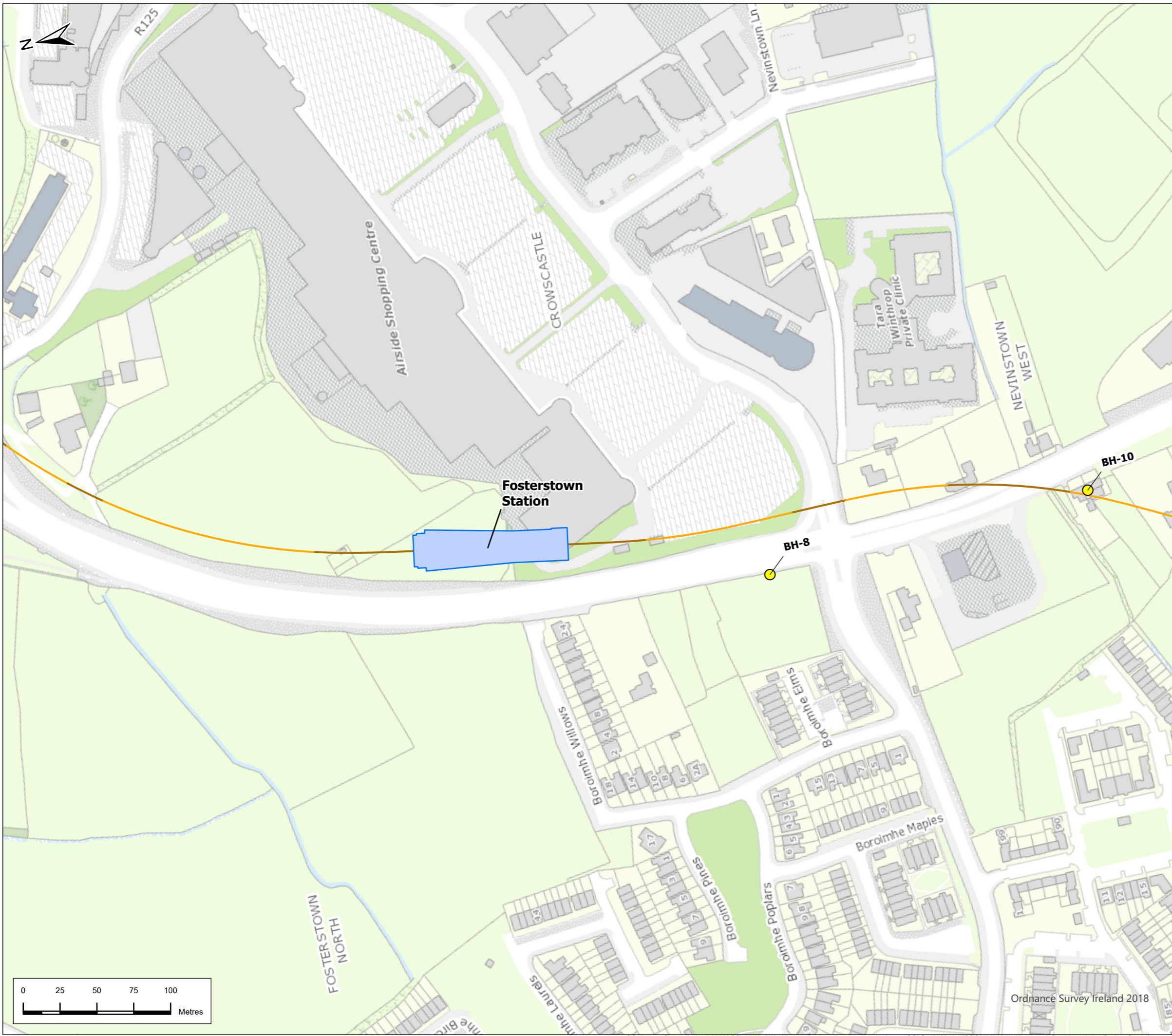
### Legend

#### Alignment

- Cut & Cover
- Retained Cut
- Station Locations
- Architectural Heritage Site



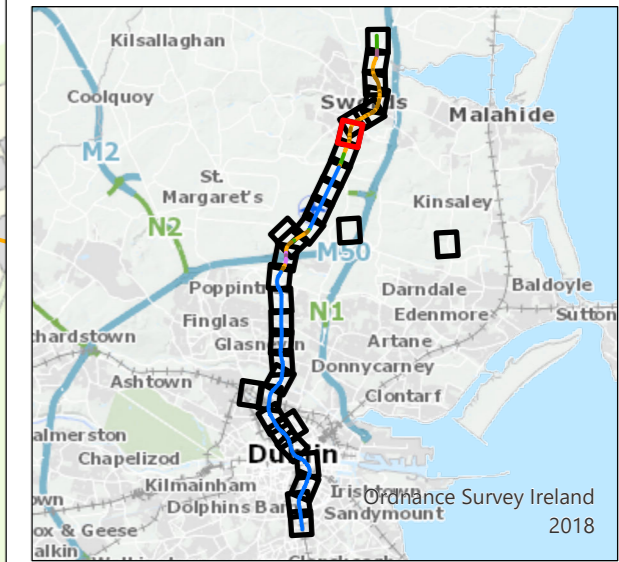
P03	16/8/22	Final Issue	JL	RH	RH	NC
Rev.	Date	Purpose of revision	Drawn	Check'd	Rev'd	App'r'd
<b>JACOBS</b>		<b>IDOM</b>				
Client		 Bonnegar Iompair Éireann Transport Infrastructure Ireland				
Project		<b>METROLINK</b>				
Drawing Title						
<b>Figure 26.1 Architectural Heritage Sites</b> Sheet 6 of 33						
Drawing Status		<b>Final</b>				
Scale @ A3	1:2,500	<b>DO NOT SCALE</b>				
Jacobs No.	32108600					
Client No.						
Drawing No.	ML1-JAI-EIA-ROUT_XX-DR-Y-26007					Rev <b>P03</b>
This drawing is not to be used in whole or in part other than for the intended purpose and project as defined on this drawing. Refer to the contract for full terms and conditions.						



### Legend

#### Alignment

- Cut & Cover
- Retained Cut
- Station Locations
- Architectural Heritage Site



P03	16/8/22	Final Issue	JL	RH	RH	NC
Rev.	Date	Purpose of revision	Drawn	Check'd	Rev'd	Appr'd

**JACOBS**  
**IDOM**

Client  
**TII**  
Bonneagar Iompair Éireann  
Transport Infrastructure Ireland

Project  
**METROLINK**

Drawing Title  
**Figure 26.1 Architectural Heritage Sites  
Sheet 7 of 33**

Drawing Status: **Final**

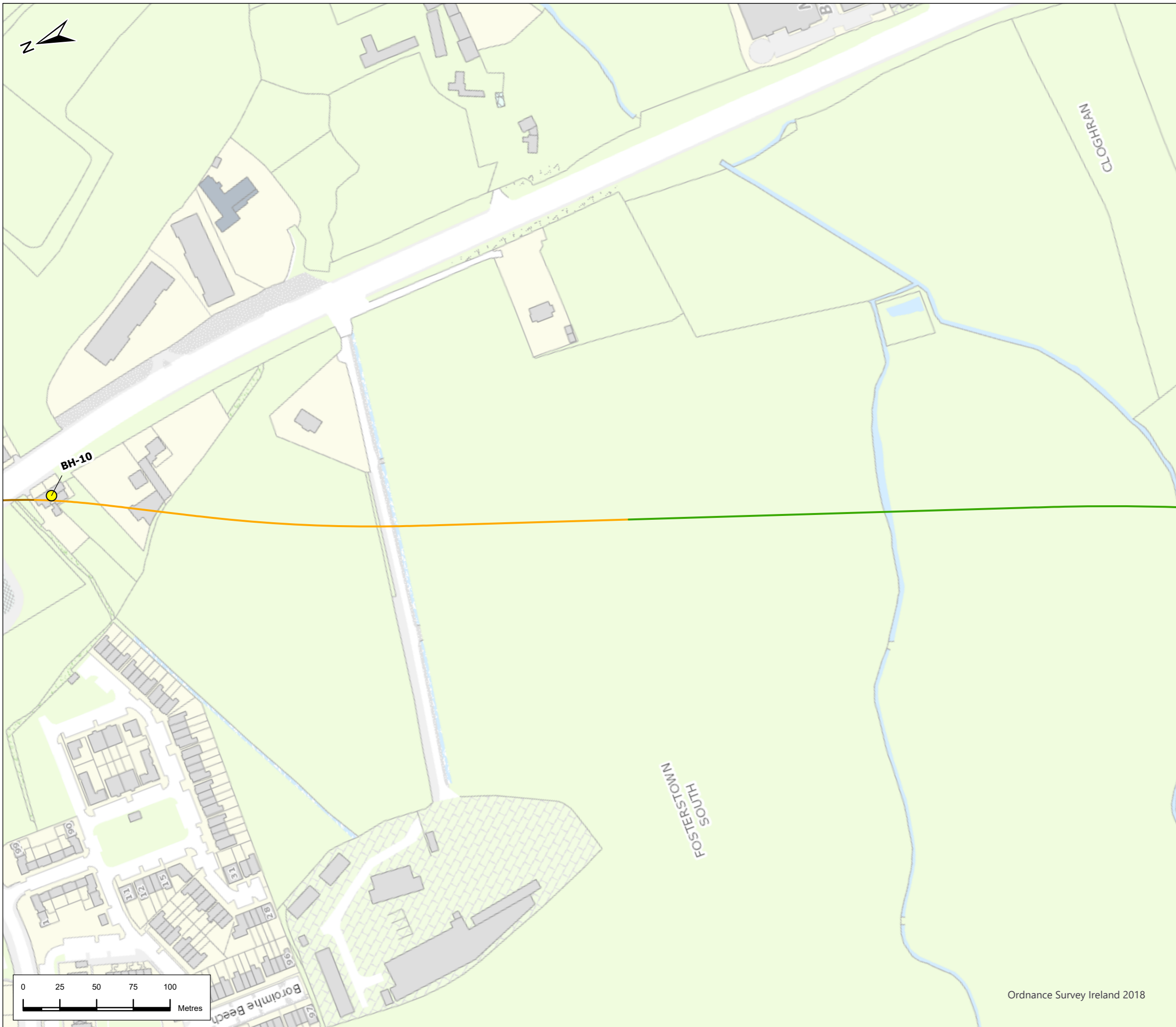
Scale @ A3: 1:2,500 DO NOT SCALE

Jacobs No.: 32108600

Client No.:

Drawing No.: **ML1-JAI-EIA-ROUT\_XX-DR-Y-26008** Rev **P03**

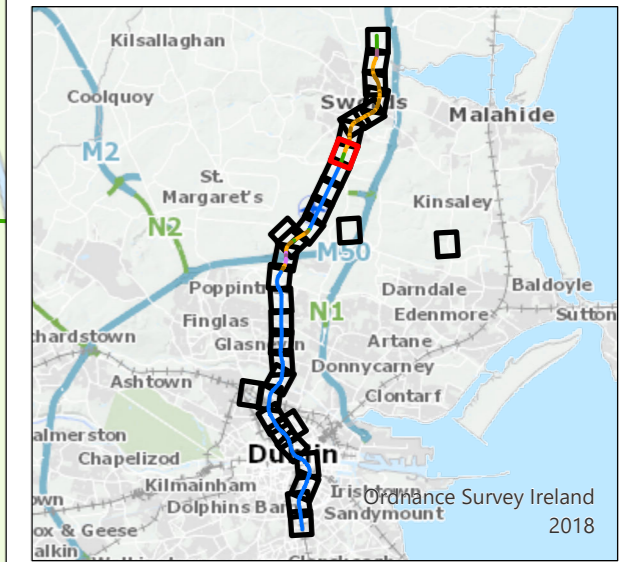
This drawing is not to be used in whole or in part other than for the intended purpose and project as defined on this drawing. Refer to the contract for full terms and conditions.



### Legend

#### Alignment

- Cut & Cover
- Retained Cut
- Surface
- Architectural Heritage Site



P03	16/8/22	Final Issue	JL	RH	RH	NC
Rev.	Date	Purpose of revision	Drawn	Check'd	Rev'd	Appr'd



Drawing Title  
**Figure 26.1 Architectural Heritage Sites**  
 Sheet 8 of 33

Drawing Status: **Final**

Scale @ A3: 1:2,500 DO NOT SCALE

Jacobs No. 32108600  
 Client No.

Drawing No. **ML1-JAI-EIA-ROUT\_XX-DR-Y-26009** Rev **P03**

This drawing is not to be used in whole or in part other than for the intended purpose and project as defined on this drawing. Refer to the contract for full terms and conditions.  
 © Ordnance Survey Ireland 2022/ OSi, NMA, 273. All elevations are in metres and relate to OSi Geoid Model (OSGM02) Malin Head as defined by existing Project Control. All Co-ordinates are in Irish Transverse Mercator Grid (ITM) as defined by OSi active GPS station Tallaght College (TLLG).  
 File: \\europa-jacobs.com\Dublin\Data\GIS\Scenarios\Metro North\11 - Mapping\Working\EAIR\_Drawing\CI 26 - Fig 26.1 Architectural Heritage.aprx

Ordnance Survey Ireland 2018





CLOGHRAN

Nail Rd  
Castlemoate Rd

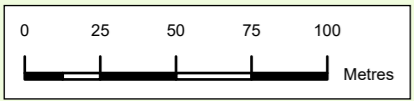
Castlemoate Driv

Halting  
NCT site

CORBALLIS

ROCK

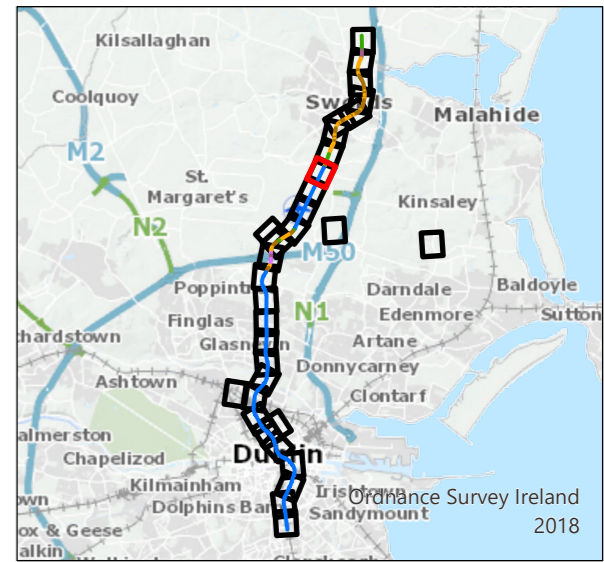
LITTLE  
FOREST



### Legend

#### Alignment

- Cut & Cover
- Retained Cut
- Surface
- Tunnel
- Architectural Heritage Site



P03	16/8/22	Final Issue	JL	RH	RH	NC
Rev.	Date	Purpose of revision	Drawn	Check'd	Rev'd	Appr'd

**JACOBS**  
**IDOM**

Client  
**TII**  
Bonneagar Iompair Éireann  
Transport Infrastructure Ireland

Project  
**METROLINK**

Drawing Title  
**Figure 26.1 Architectural Heritage Sites  
Sheet 9 of 33**

Drawing Status  
**Final**

Scale @ A3  
1:2,500  
DO NOT SCALE

Jacobs No.  
32108600

Client No.

Drawing No.  
**ML1-JAI-EIA-ROUT\_XX-DR-Y-26010**

Rev  
**P03**

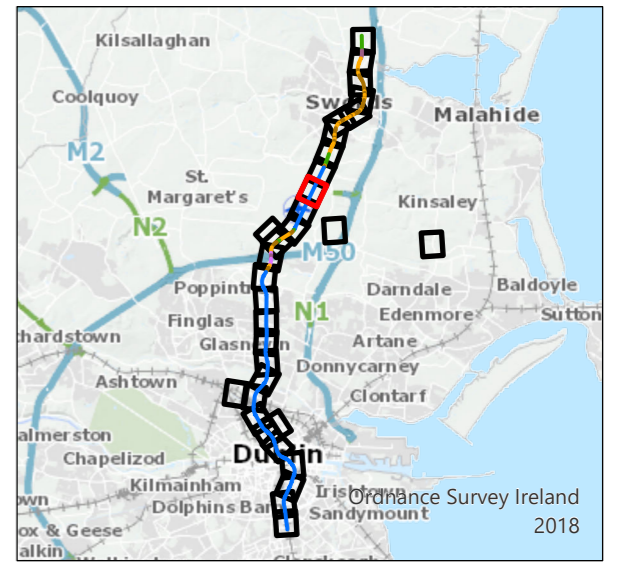
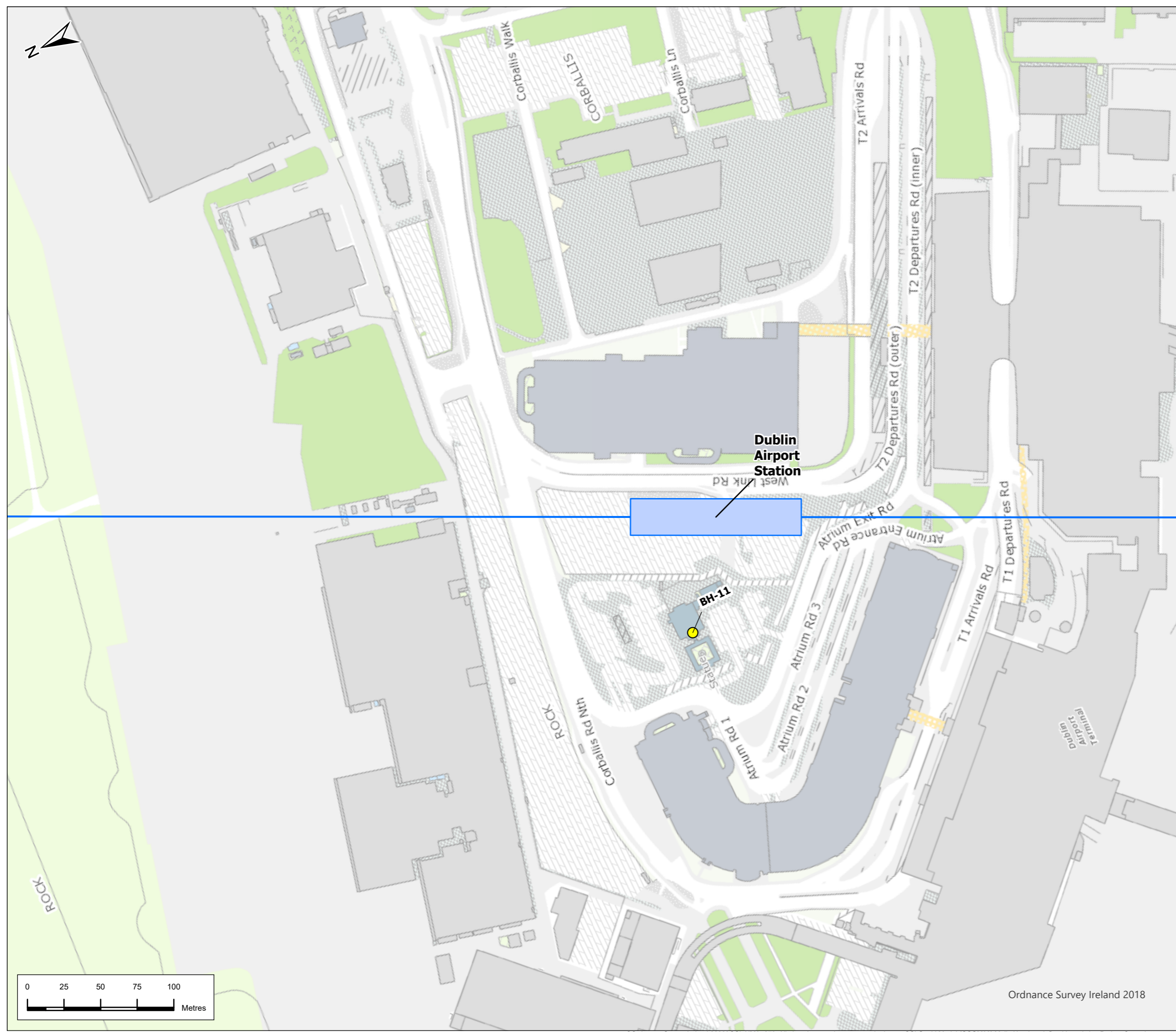
Ordnance Survey Ireland 2018



### Legend

#### Alignment

- Tunnel
- Station Locations
- Architectural Heritage Site



P03	16/8/22	Final Issue	JL	RH	RH	NC
Rev.	Date	Purpose of revision	Drawn	Check'd	Rev'd	Appr'd



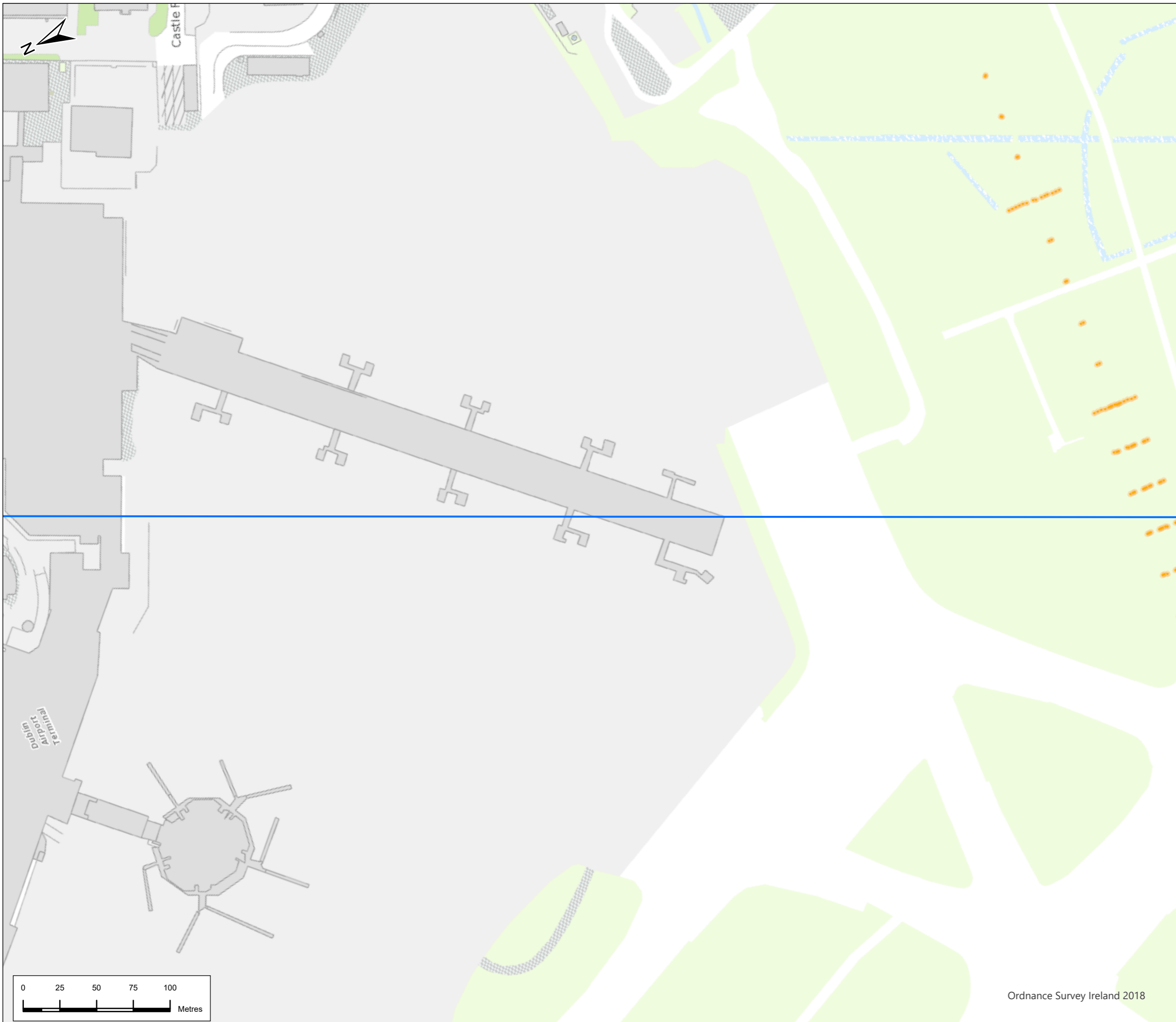
Drawing Title  
**Figure 26.1 Architectural Heritage Sites**  
 Sheet 10 of 33

Drawing Status: **Final**

Scale @ A3: 1:2,500 DO NOT SCALE

Jacobs No. 32108600  
 Client No.   
 Drawing No. **ML1-JAI-EIA-ROUT\_XX-DR-Y-26011** Rev **P03**

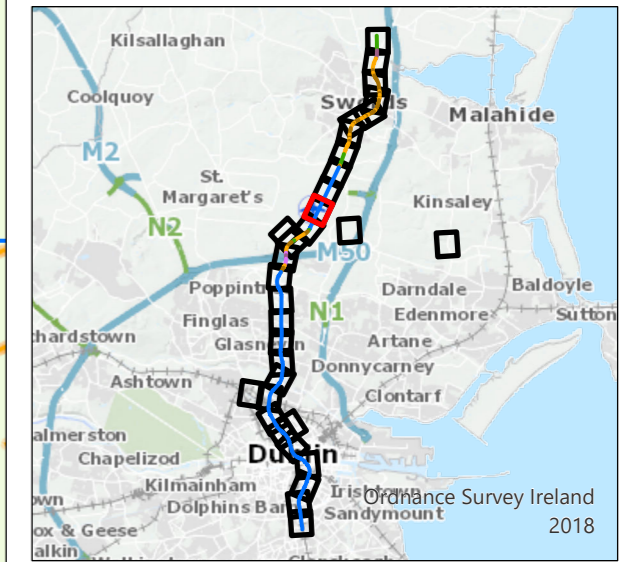
This drawing is not to be used in whole or in part other than for the intended purpose and project as defined on this drawing. Refer to the contract for full terms and conditions.



### Legend

#### Alignment

- Tunnel
- Architectural Heritage Site



P03	16/8/22	Final Issue	JL	RH	RH	NC
Rev.	Date	Purpose of revision	Drawn	Check'd	Rev'd	Appr'd



Drawing Title  
**Figure 26.1 Architectural Heritage Sites**  
 Sheet 11 of 33

Drawing Status: **Final**

Scale @ A3: 1:2,500 DO NOT SCALE

Jacobs No. 32108600  
 Client No. Rev P03

Drawing No. **ML1-JAI-EIA-ROUT\_XX-DR-Y-26012**

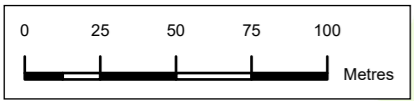
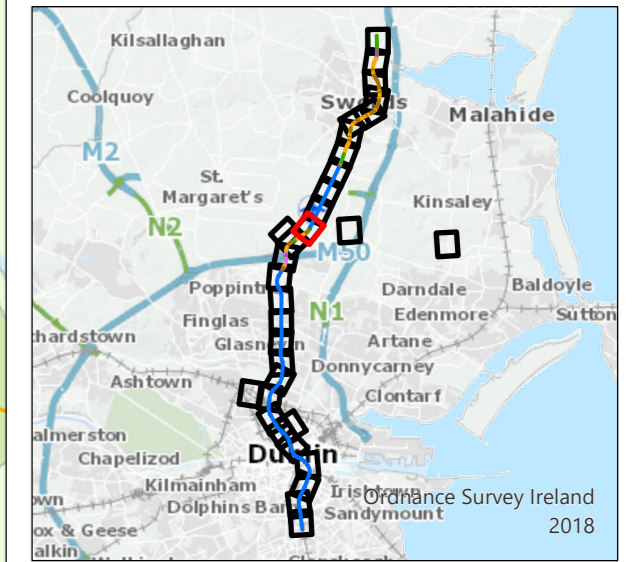
This drawing is not to be used in whole or in part other than for the intended purpose and project as defined on this drawing. Refer to the contract for full terms and conditions.



### Legend

#### Alignment

- Cut & Cover
- Retained Cut
- Surface
- Tunnel
- Architectural Heritage Site



Ordnance Survey Ireland 2018

P03	16/8/22	Final Issue	JL	RH	RH	NC
Rev.	Date	Purpose of revision	Drawn	Check'd	Rev'd	Appr'd



Drawing Title  
**Figure 26.1 Architectural Heritage Sites**  
 Sheet 12 of 33

Drawing Status: **Final**

Scale @ A3: 1:2,500 DO NOT SCALE

Jacobs No. 32108600  
 Client No.  
 Drawing No. **ML1-JAI-EIA-ROUT\_XX-DR-Y-26013** Rev **P03**

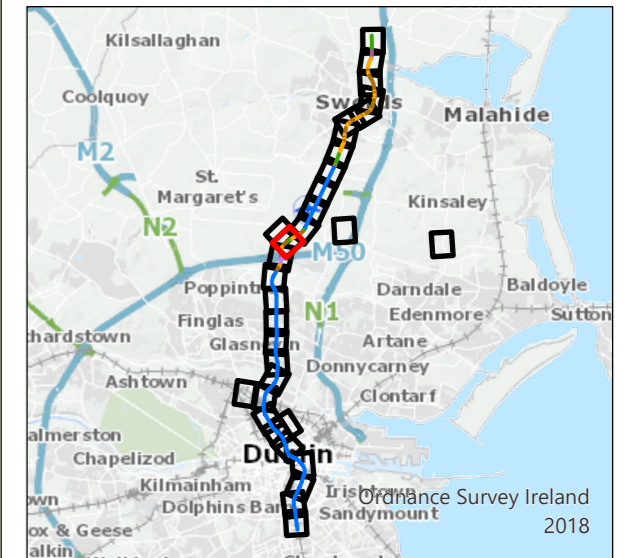
This drawing is not to be used in whole or in part other than for the intended purpose and project as defined on this drawing. Refer to the contract for full terms and conditions.



### Legend

#### Alignment

- Cut & Cover
- Retained Cut
- Surface
- Architectural Heritage Site



P03	16/8/22	Final Issue	JL	RH	RH	NC
Rev.	Date	Purpose of revision	Drawn	Check'd	Rev'd	Appr'd

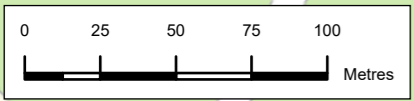


Drawing Title  
**Figure 26.1 Architectural Heritage Sites**  
 Sheet 13 of 33

Drawing Status	Final	
Scale @ A3	1:2,500	DO NOT SCALE
JACOBS No.	32108600	
Client No.		

Drawing No.	ML1-JAI-EIA-ROUT_XX-DR-Y-26014	Rev	P03
-------------	--------------------------------	-----	-----

This drawing is not to be used in whole or in part other than for the intended purpose and project as defined on this drawing. Refer to the contract for full terms and conditions.



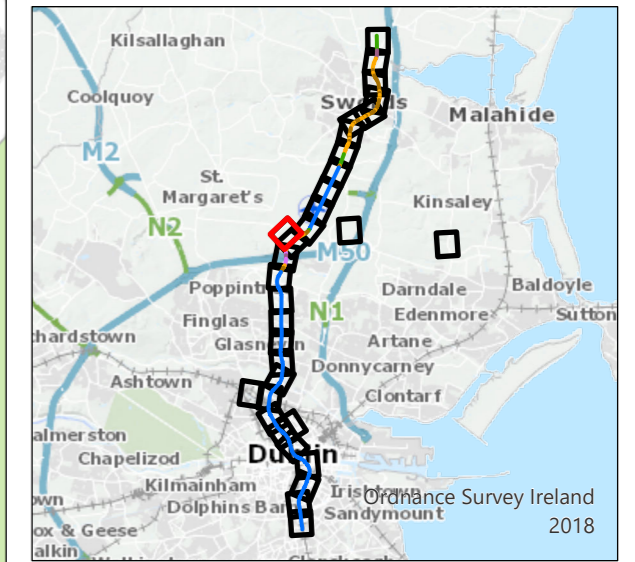
Ordnance Survey Ireland 2018



### Legend

#### Alignment

- Cut & Cover
- Surface
- Architectural Heritage Site



P03	16/8/22	Final Issue	JL	RH	RH	NC
Rev.	Date	Purpose of revision	Drawn	Check'd	Rev'd	Appr'd



Drawing Title  
**Figure 26.1 Architectural Heritage Sites**  
 Sheet 14 of 33

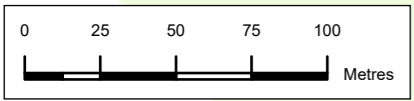
Drawing Status: **Final**

Scale @ A3: 1:2,500 DO NOT SCALE

Jacobs No.: 32108600

Drawing No.: **ML1-JAI-EIA-ROUT\_XX-DR-Y-26015** Rev **P03**

This drawing is not to be used in whole or in part other than for the intended purpose and project as defined on this drawing. Refer to the contract for full terms and conditions.



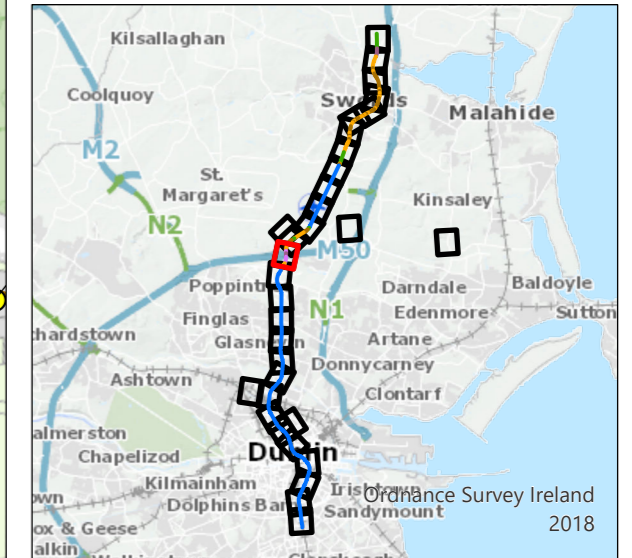
Ordnance Survey Ireland 2018



### Legend

#### Alignment

- Cut & Cover
- Incline
- Retained Cut
- Viaduct
- Architectural Heritage Site



P03	16/8/22	Final Issue	JL	RH	RH	NC
Rev.	Date	Purpose of revision	Drawn	Check'd	Rev'd	Appr'd



Drawing Title  
**Figure 26.1 Architectural Heritage Sites**  
 Sheet 15 of 33

Drawing Status: **Final**

Scale @ A3: 1:2,500 DO NOT SCALE

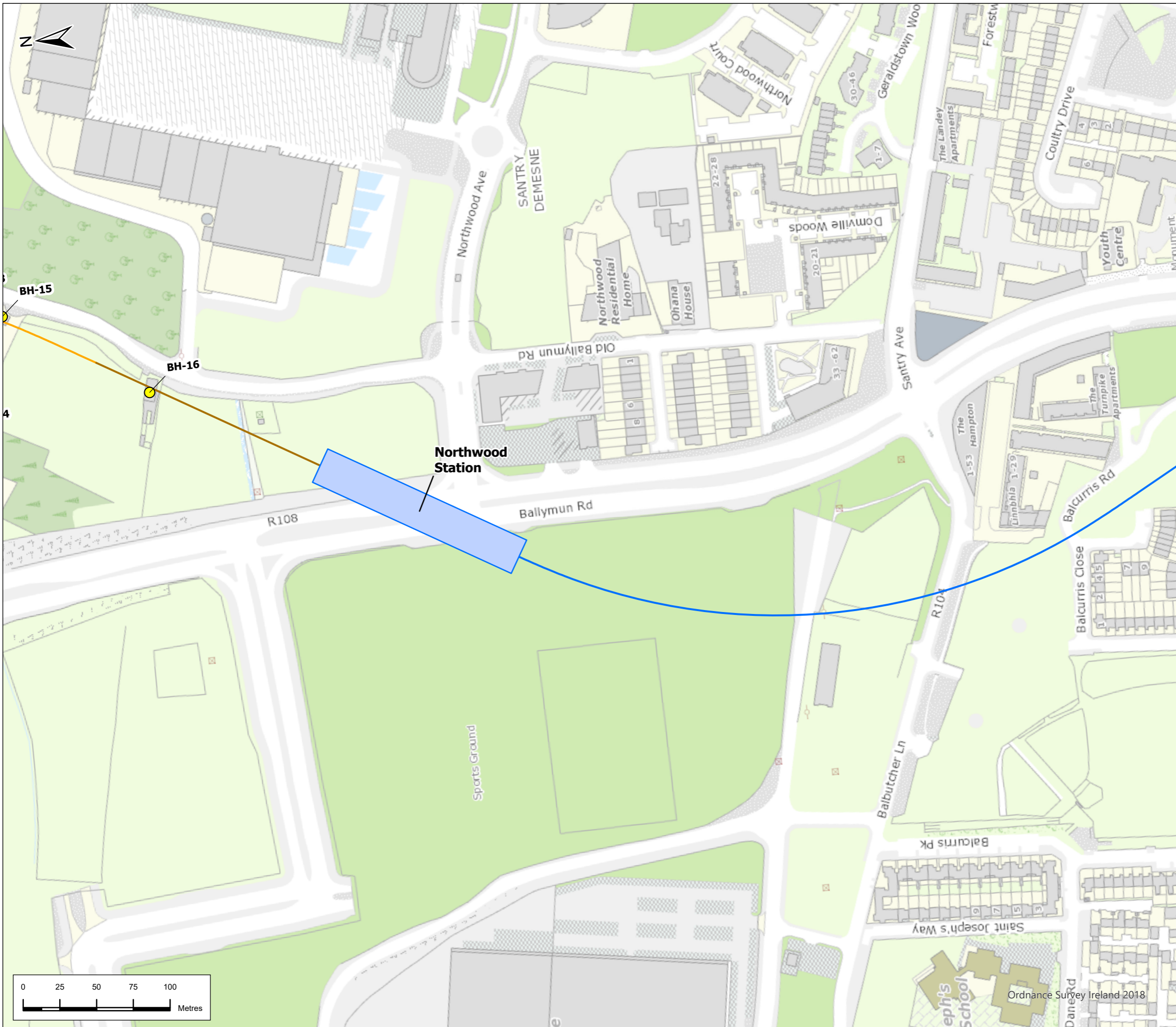
Jacobs No. 32108600

Drawing No. **ML1-JAI-EIA-ROUT\_XX-DR-Y-26016** Rev **P03**

This drawing is not to be used in whole or in part other than for the intended purpose and project as defined on this drawing. Refer to the contract for full terms and conditions.



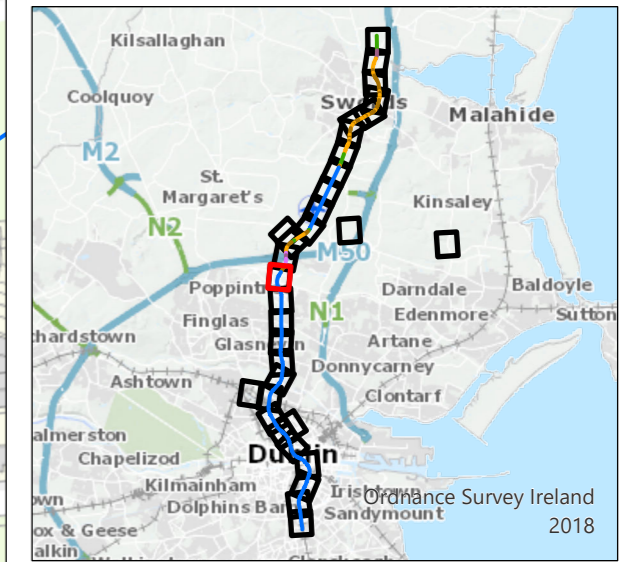
Ordnance Survey Ireland 2018



### Legend

#### Alignment

- Cut & Cover
- Retained Cut
- Tunnel
- Station Locations
- Architectural Heritage Site



P03	16/8/22	Final Issue	JL	RH	RH	NC
Rev.	Date	Purpose of revision	Drawn	Check'd	Rev'd	Appr'd

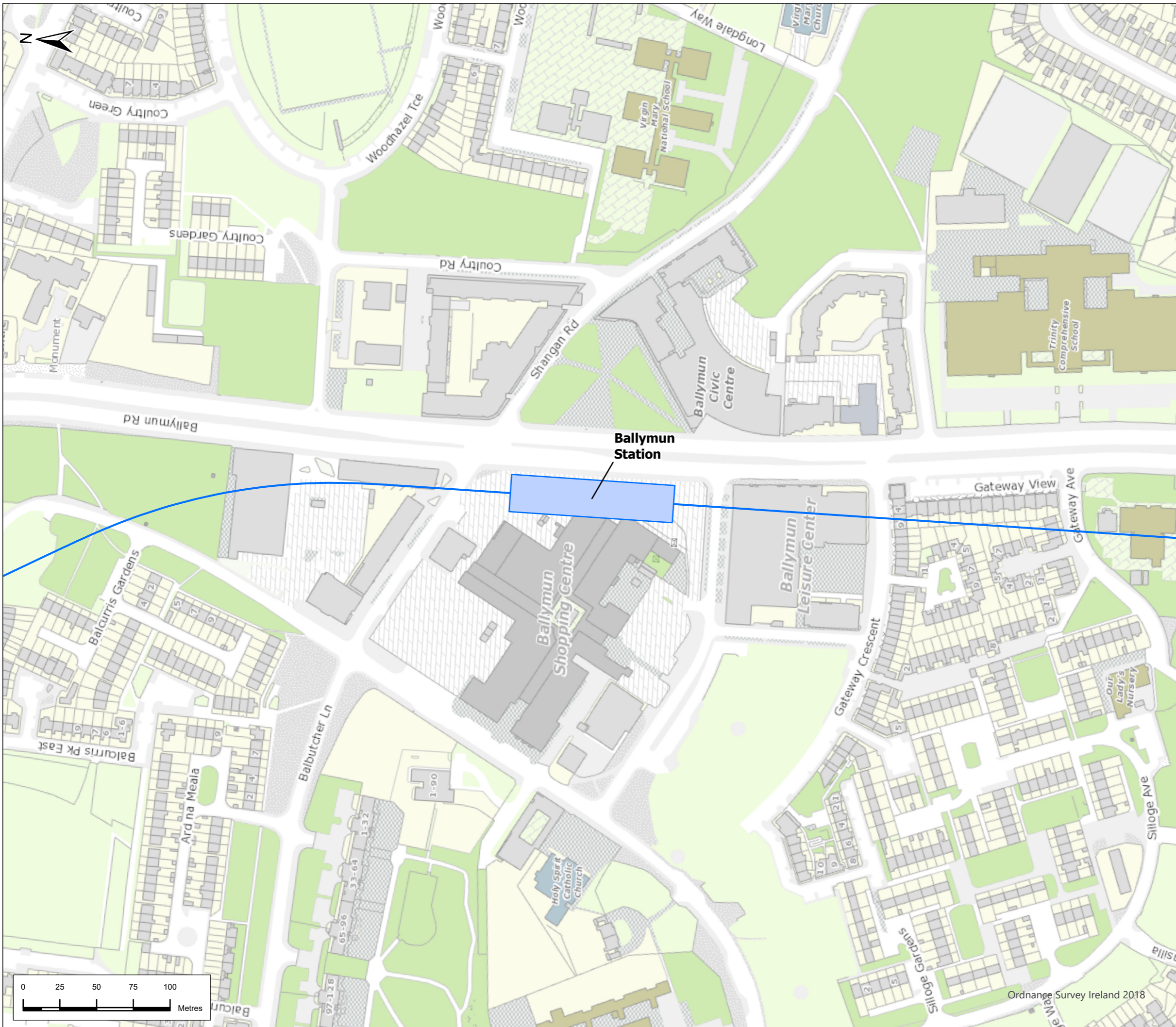


Drawing Title  
**Figure 26.1 Architectural Heritage Sites**  
 Sheet 16 of 33

Drawing Status	Final	
Scale @ A3	1:2,500	DO NOT SCALE
Jacobs No.	32108600	
Client No.		
Drawing No.	ML1-JAI-EIA-ROUT_XX-DR-Y-26017	Rev P03




This drawing is not to be used in whole or in part other than for the intended purpose and project as defined in its drawing. Refer to the contract for full terms and conditions.

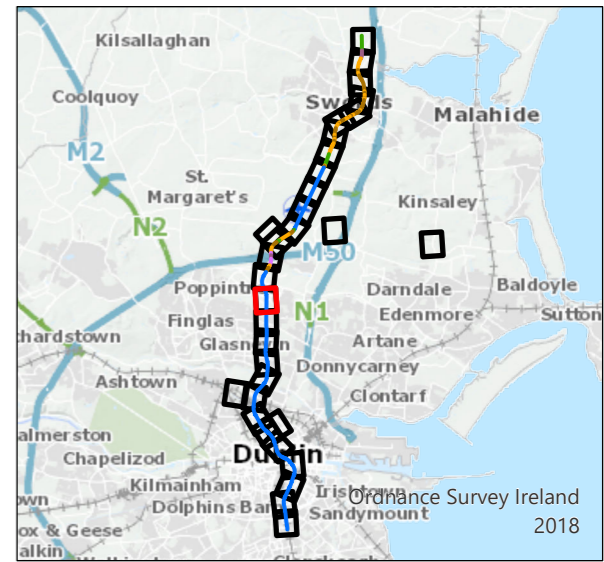




**Legend**

**Alignment**

-  Tunnel
-  Station Locations
-  Architectural Heritage Site



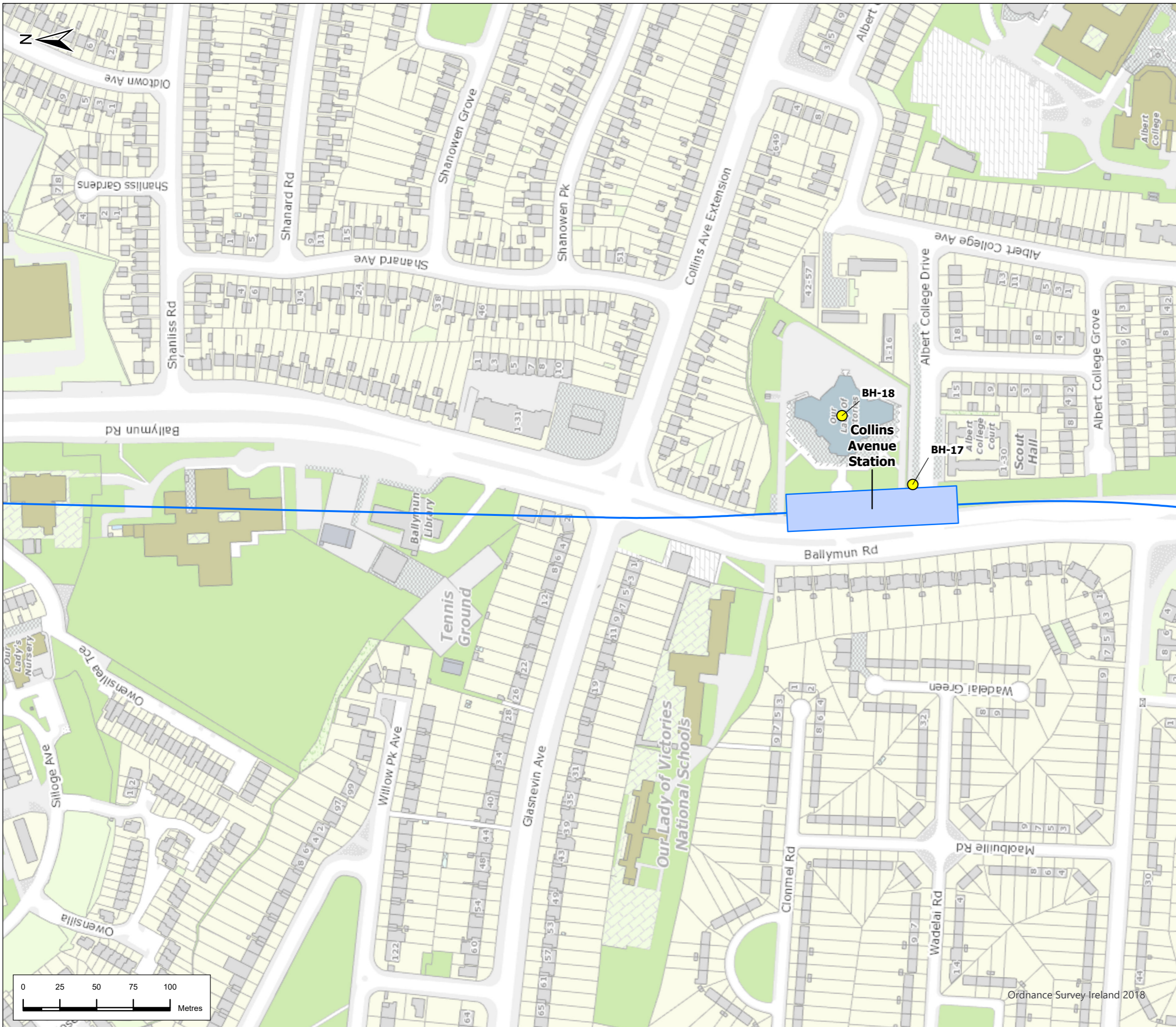
P03	16/8/22	Final Issue	JL	RH	RH	NC
Rev.	Date	Purpose of revision	Drawn	Check'd	Rev'd	Appr'd



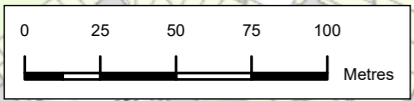
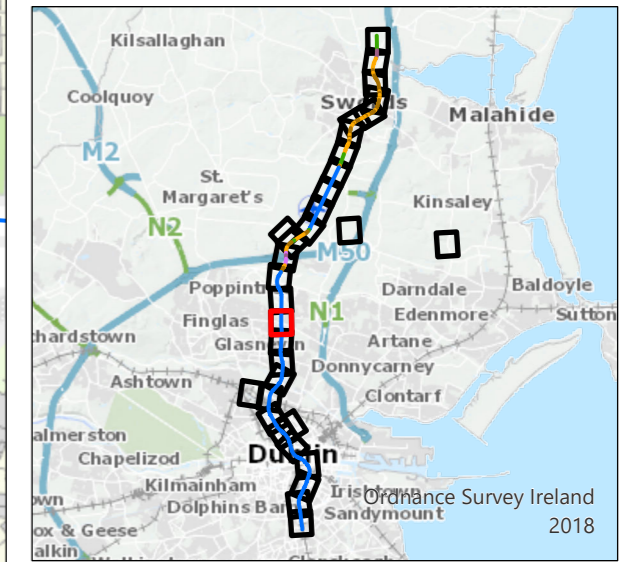
Drawing Title  
**Figure 26.1 Architectural Heritage Sites**  
 Sheet 17 of 33

Drawing Status	Final	
Scale @ A3	1:2,500	DO NOT SCALE
Jacobs No.	32108600	
Client No.		
Drawing No.	ML1-JAI-EIA-ROUT_XX-DR-Y-26018	Rev P03

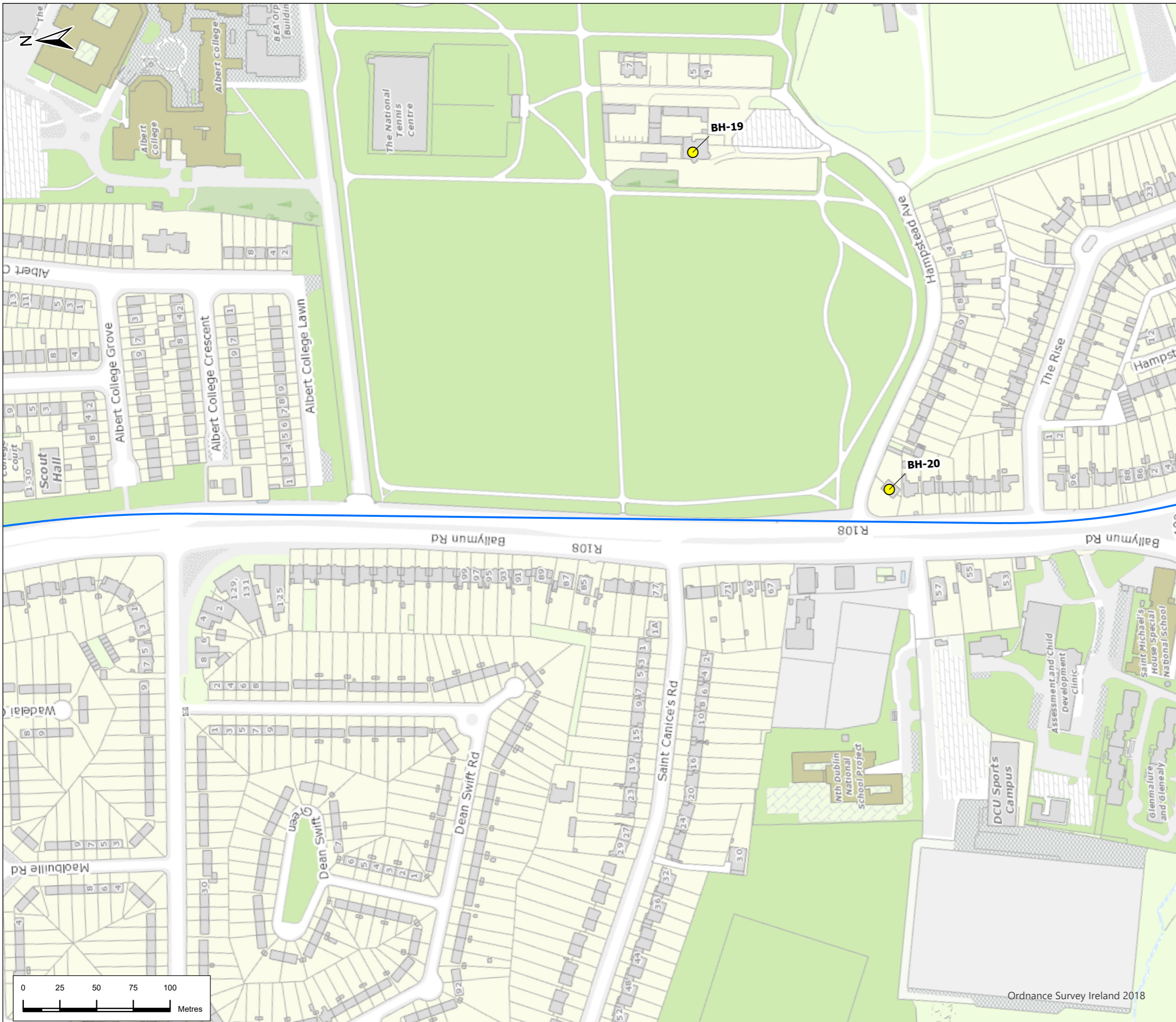
This drawing is not to be used in whole or in part other than for the intended purpose and project as defined on this drawing. Refer to the contract for full terms and conditions.



- ### Legend
- Alignment**
- Tunnel
  - Station Locations
  - Architectural Heritage Site



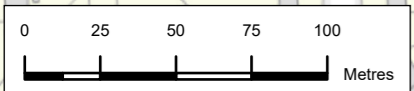
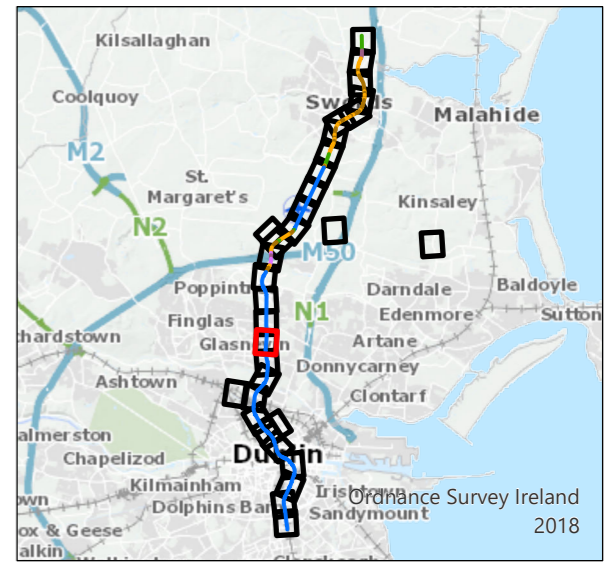
P03	16/8/22	Final Issue	JL	RH	RH	NC
Rev.	Date	Purpose of revision	Drawn	Check'd	Rev'd	Appr'd
			Client			
			Project			
			Drawing Title			
			<b>Figure 26.1 Architectural Heritage Sites</b> Sheet 18 of 33			
Drawing Status			Final			
Scale @ A3		1:2,500	DO NOT SCALE			
Jacobs No.		32108600				
Client No.						
Drawing No.		ML1-JAI-EIA-ROUT_XX-DR-Y-26019	Rev		P03	
<small>This drawing is not to be used in whole or in part other than for the intended purpose and project as defined in this drawing. Refer to the contract for full terms and conditions.</small>						



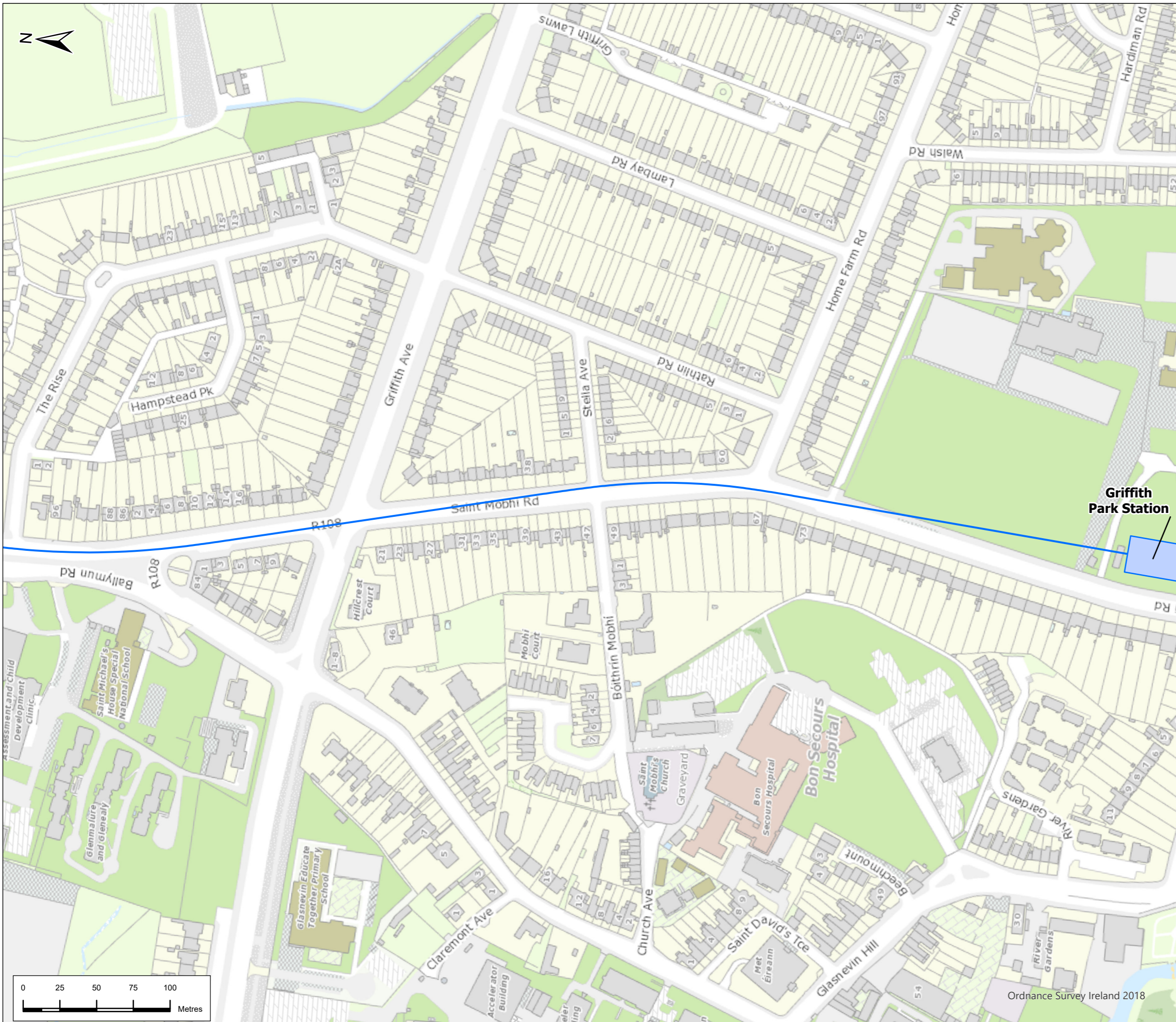
### Legend

#### Alignment

- Tunnel
- Architectural Heritage Site






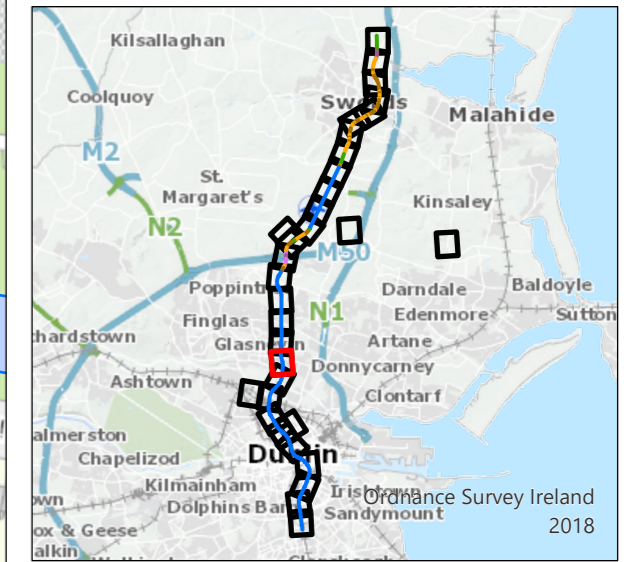
P03	16/8/22	Final Issue	JL	RH	RH	NC
Rev.	Date	Purpose of revision	Drawn	Check'd	Rev'd	Appr'd
		<b>JACOBS IDOM</b>				
Client		<b>TII</b> Bonnavar Iompar Éireann Transport Infrastructure Ireland				
Project		<b>METROLINK</b>				
Drawing Title		Figure 26.1 Architectural Heritage Sites Sheet 19 of 33				
Drawing Status		Final				
Scale @ A3	1:2,500	DO NOT SCALE				
Jacobs No.	32108600					
Client No.						
Drawing No.	ML1-JAI-EIA-ROUT_XX-DR-Y-26020					
	Rev <b>P03</b>					



### Legend

#### Alignment

-  Tunnel
-  Station Locations
-  Architectural Heritage Site



P03	16/8/22	Final Issue	JL	RH	RH	NC
Rev.	Date	Purpose of revision	Drawn	Check'd	Rev'd	Appr'd

**JACOBS**  
**IDOM**

**TII**  
Bonneagar Iompar Éireann  
Transport Infrastructure Ireland

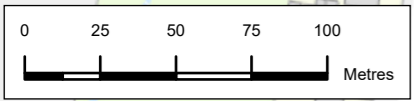
**METROLINK**

Drawing Title  
**Figure 26.1 Architectural Heritage Sites**  
Sheet 20 of 33

Drawing Status: **Final**  
Scale @ A3: 1:2,500 DO NOT SCALE

Jacobs No. 32108600  
Client No.  
Drawing No. **ML1-JAI-EIA-ROUT\_XX-DR-Y-26021** Rev **P03**

This drawing is not to be used in whole or in part other than for the intended purpose and project as defined on this drawing. Refer to the contract for full terms and conditions.

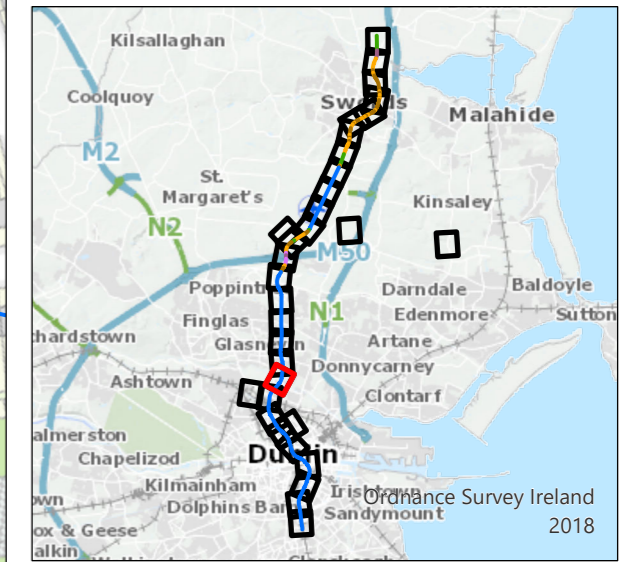




### Legend

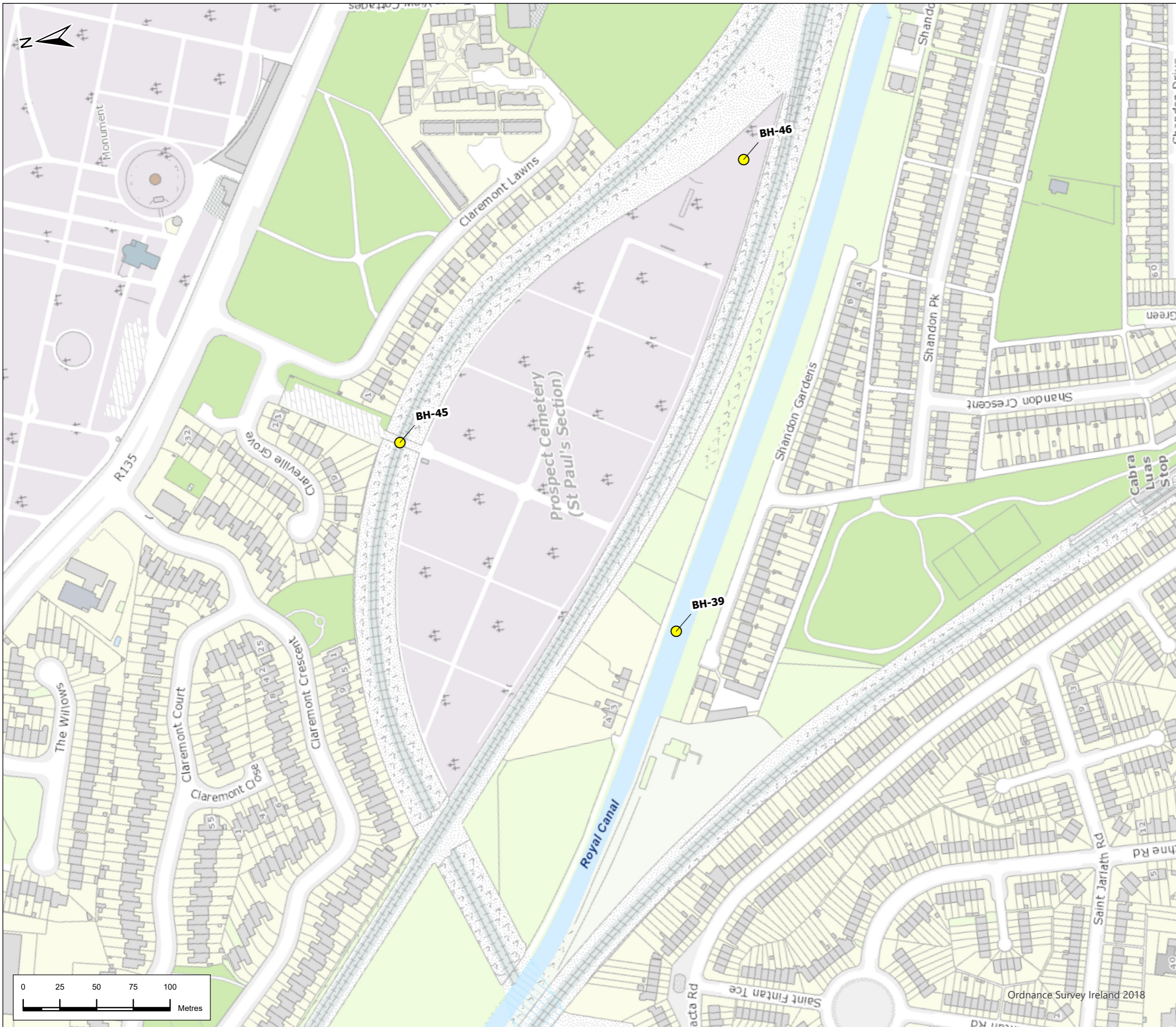
#### Alignment

- Tunnel
- Station Locations
- Architectural Heritage Site

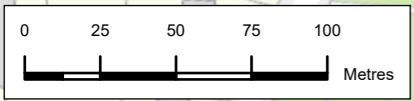
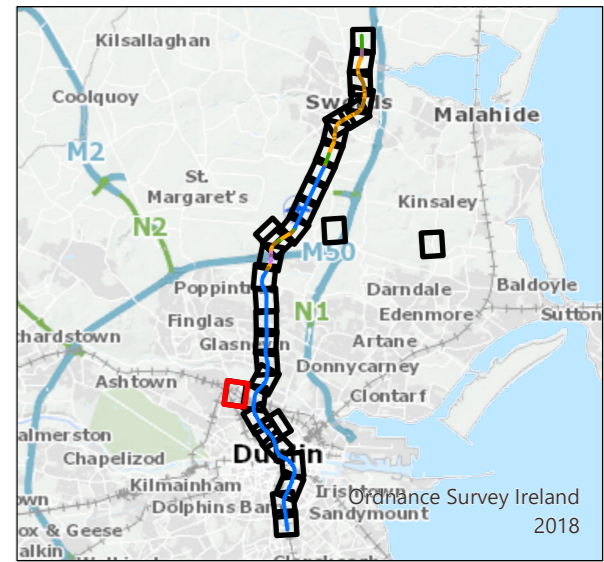


P03	16/8/22	Final Issue	JL	RH	RH	NC
Rev.	Date	Purpose of revision	Drawn	Check'd	Rev'd	Appr'd
<b>JACOBS IDOM</b>						
Client <b>TII</b> <small>Bonnéagar Iompair Éireann Transport Infrastructure Ireland</small>						
Project <b>METROLINK</b>						
Drawing Title <b>Figure 26.1 Architectural Heritage Sites Sheet 21 of 33</b>						
Drawing Status <b>Final</b>						
Scale @ A3		1:2,500	DO NOT SCALE			
Jacobs No.		32108600				
Client No.						
Drawing No.		ML1-JAI-EIA-ROUT_XX-DR-Y-26022	Rev		P03	
This drawing is not to be used in whole or in part other than for the intended purpose and project as defined on this drawing. Refer to the contract for full terms and conditions.						

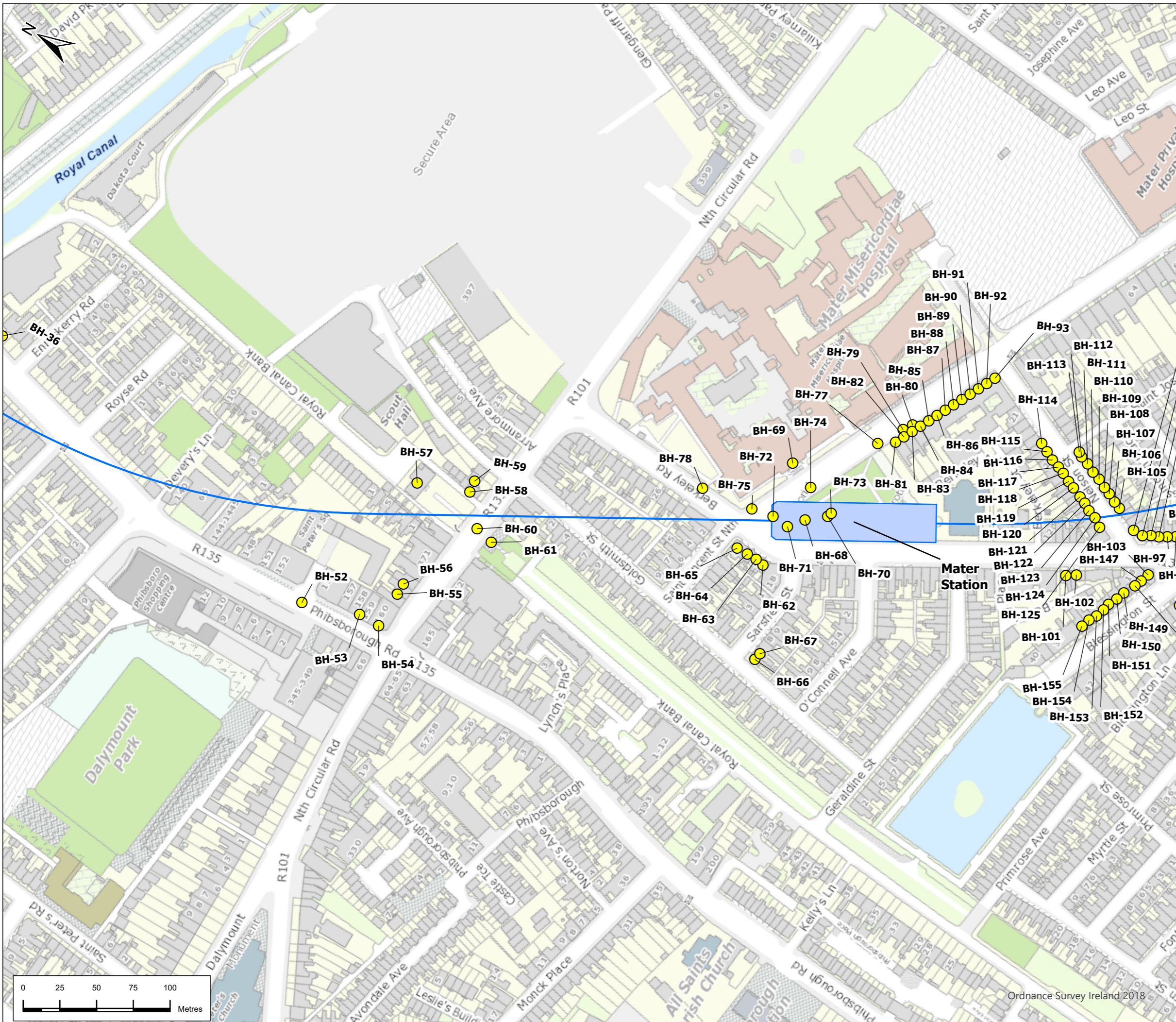




**Legend**  
 ● Architectural Heritage Site



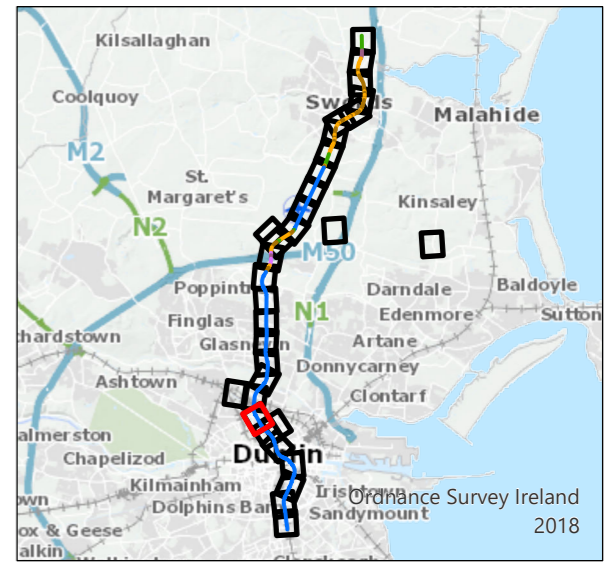
P03	16/8/22	Final Issue	JL	RH	RH	NC
Rev.	Date	Purpose of revision	Drawn	Check'd	Rev'd	Appr'd
<p>Drawing Title</p> <p align="center"><b>Figure 26.1 Architectural Heritage Sites</b> Sheet 23 of 33</p>						
Drawing Status		Final				
Scale @ A3	1:2,500	DO NOT SCALE				
Jacobs No.	32108600					
Client No.						
Drawing No.	ML1-JAI-EIA-ROUT_XX-DR-Y-26024				Rev	P03
<p>This drawing is not to be used in whole or in part other than for the intended purpose and project as defined on this drawing. Refer to the contract for full terms and conditions.</p>						



### Legend

#### Alignment

- Tunnel
- Station Locations
- Architectural Heritage Site



P03	16/8/22	Final Issue	JL	RH	RH	NC
Rev.	Date	Purpose of revision	Drawn	Check'd	Rev'd	Appr'd

**JACOBS**  
**IDOM**

**TII**  
Bonneagar Iompair Éireann  
Transport Infrastructure Ireland

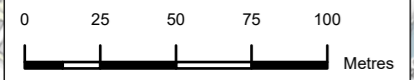
**METROLINK**

Drawing Title  
**Figure 26.1 Architectural Heritage Sites  
Sheet 24 of 33**

Drawing Status: **Final**  
Scale @ A3: 1:2,500 DO NOT SCALE

Jacobs No. 32108600  
Client No.  
Drawing No. **ML1-JAI-EIA-ROUT\_XX-DR-Y-26025** Rev **P03**

This drawing is not to be used in whole or in part other than for the intended purpose and project as defined on this drawing. Refer to the contract for full terms and conditions.

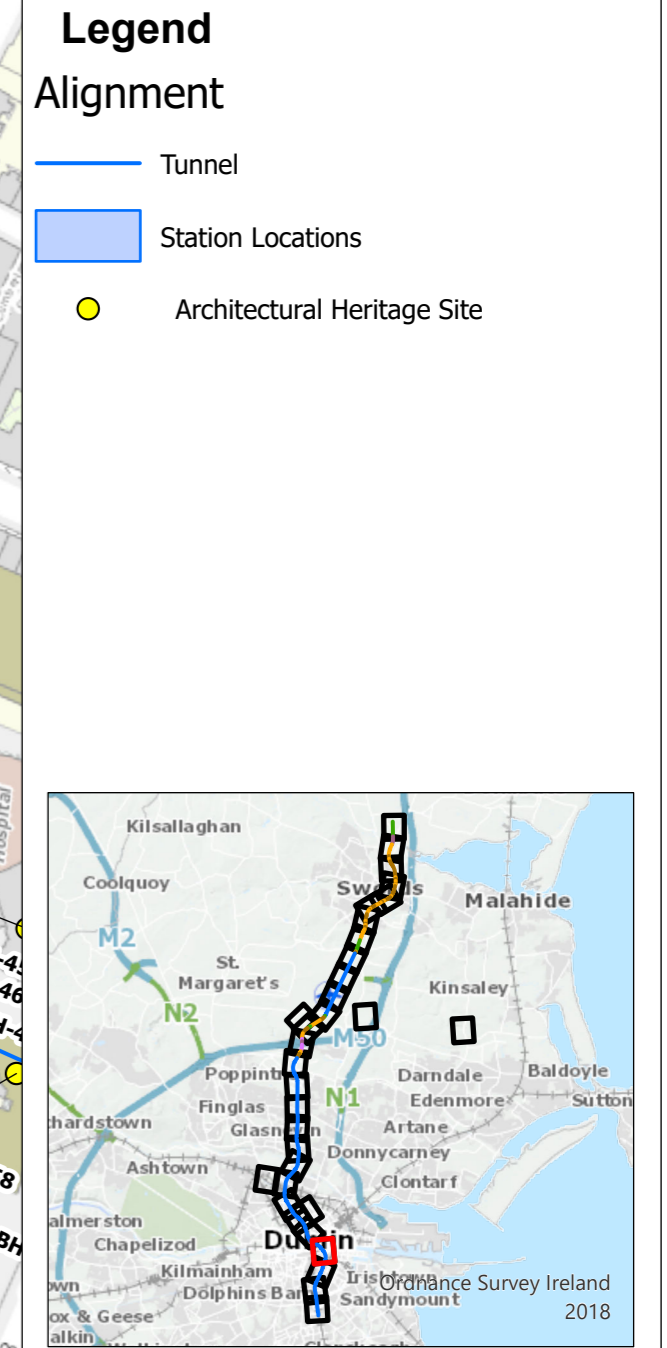
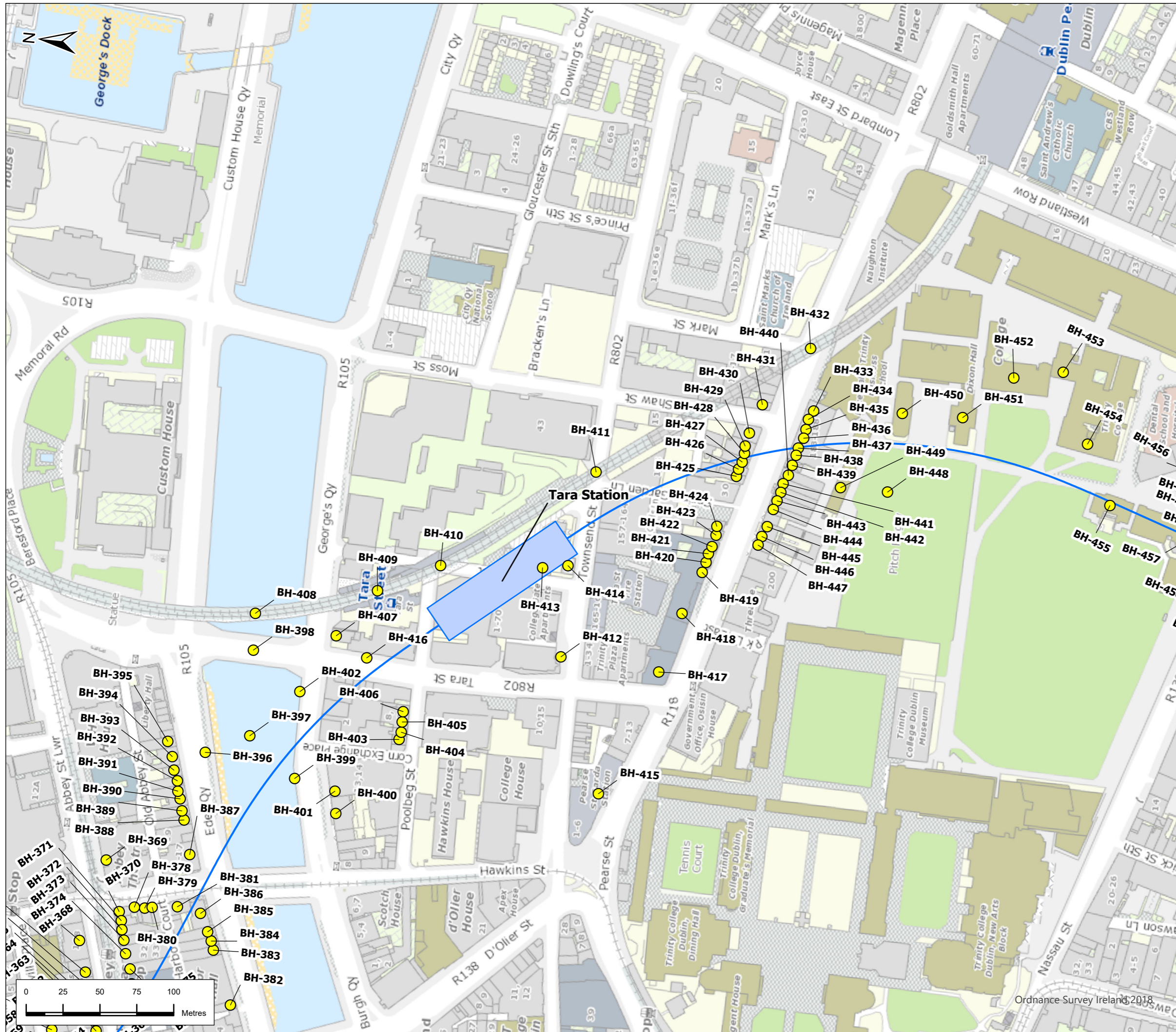




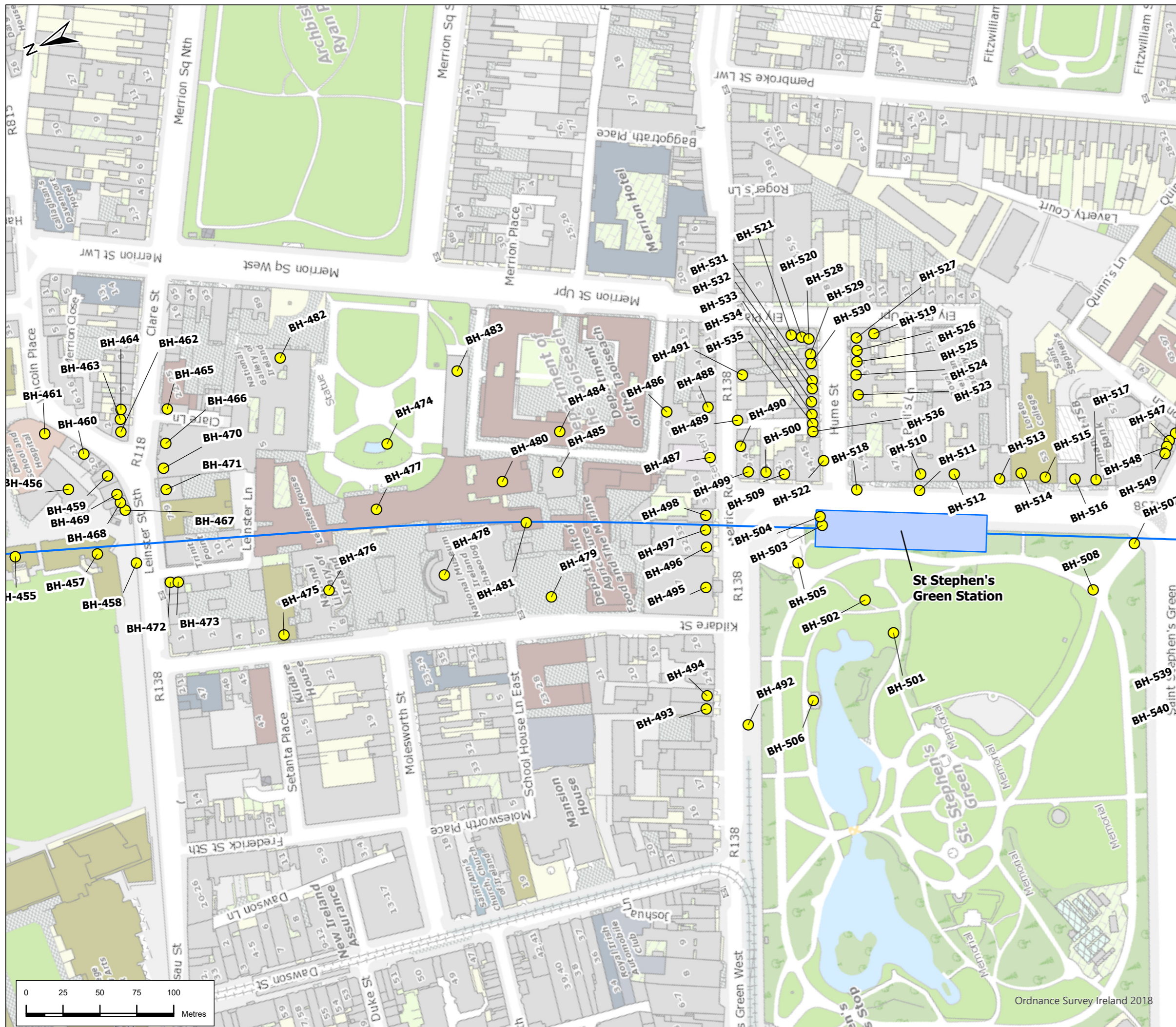








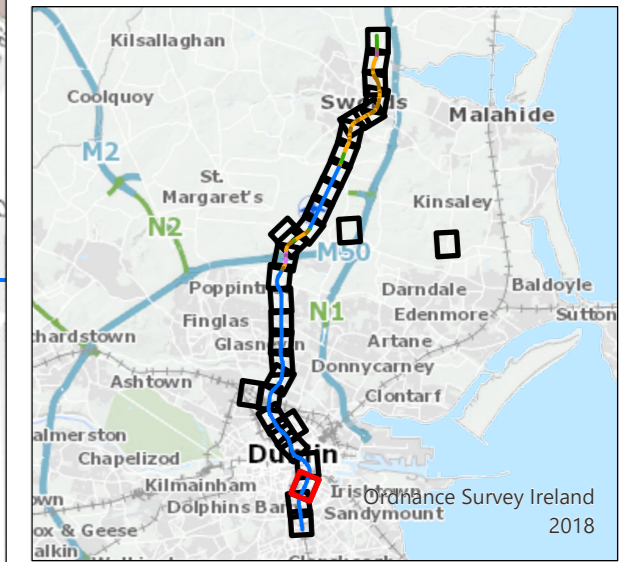
P03	16/8/22	Final Issue	JL	RH	RH	NC
Rev.	Date	Purpose of revision	Drawn	Check'd	Rev'd	Appr'd
			Client			
			Project			
			Drawing Title			
			Figure 26.1 Architectural Heritage Sites Sheet 28 of 33			
Drawing Status			Final			
Scale @ A3		1:2,500	DO NOT SCALE			
Jacobs No.		32108600				
Client No.						
Drawing No.		ML1-JAI-EIA-ROUT_XX-DR-Y-26029	Rev		P03	
This drawing is not to be used in whole or in part other than for the intended purpose and project as defined on this drawing. Refer to the contract for full terms and conditions.						



### Legend

**Alignment**

- Tunnel
- Station Locations
- Architectural Heritage Site



P03	16/8/22	Final Issue	JL	RH	RH	NC
Rev.	Date	Purpose of revision	Drawn	Check'd	Rev'd	Appr'd

**JACOBS**  
**IDOM**

**TII**  
Bonnegar Iompair Éireann  
Transport Infrastructure Ireland

**METROLINK**

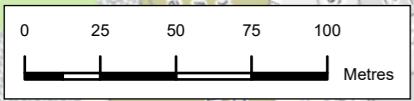
Drawing Title  
**Figure 26.1 Architectural Heritage Sites**  
Sheet 29 of 33

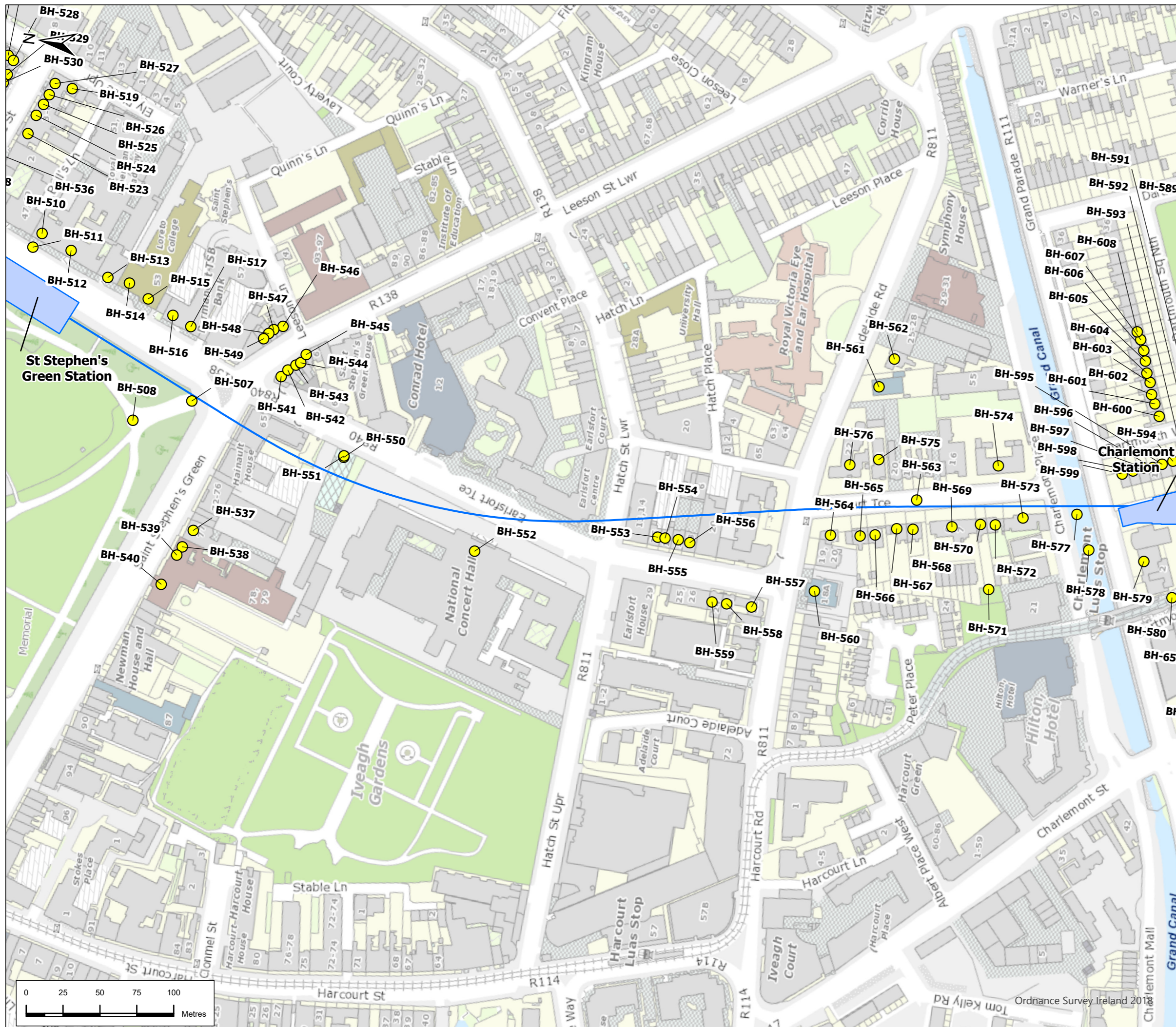
Drawing Status: **Final**

Scale @ A3: 1:2,500 (DO NOT SCALE)  
Jacobs No.: 32108600  
Client No.:

Drawing No.: **ML1-JAI-EIA-ROUT\_XX-DR-Y-26030** Rev **P03**

This drawing is not to be used in whole or in part other than for the intended purpose and project as defined on this drawing. Refer to the contract for full terms and conditions.





### Legend

Alignment

- Tunnel
- Station Locations
- Architectural Heritage Site

P03	16/8/22	Final Issue	JL	RH	RH	NC
Rev.	Date	Purpose of revision	Drawn	Check'd	Rev'd	Appr'd

**JACOBS IDOM**

Client

**TII**  
Bonnegar Iompair Éireann  
Transport Infrastructure Ireland

Project

**METROLINK**

Drawing Title

Figure 26.1 Architectural Heritage Sites  
Sheet 30 of 33

Drawing Status

Final

Scale @ A3

1:2,500

DO NOT SCALE

Jacobs No.

32108600

Client No.

Drawing No.

ML1-JAI-EIA-ROUT\_XX-DR-Y-26031

Rev

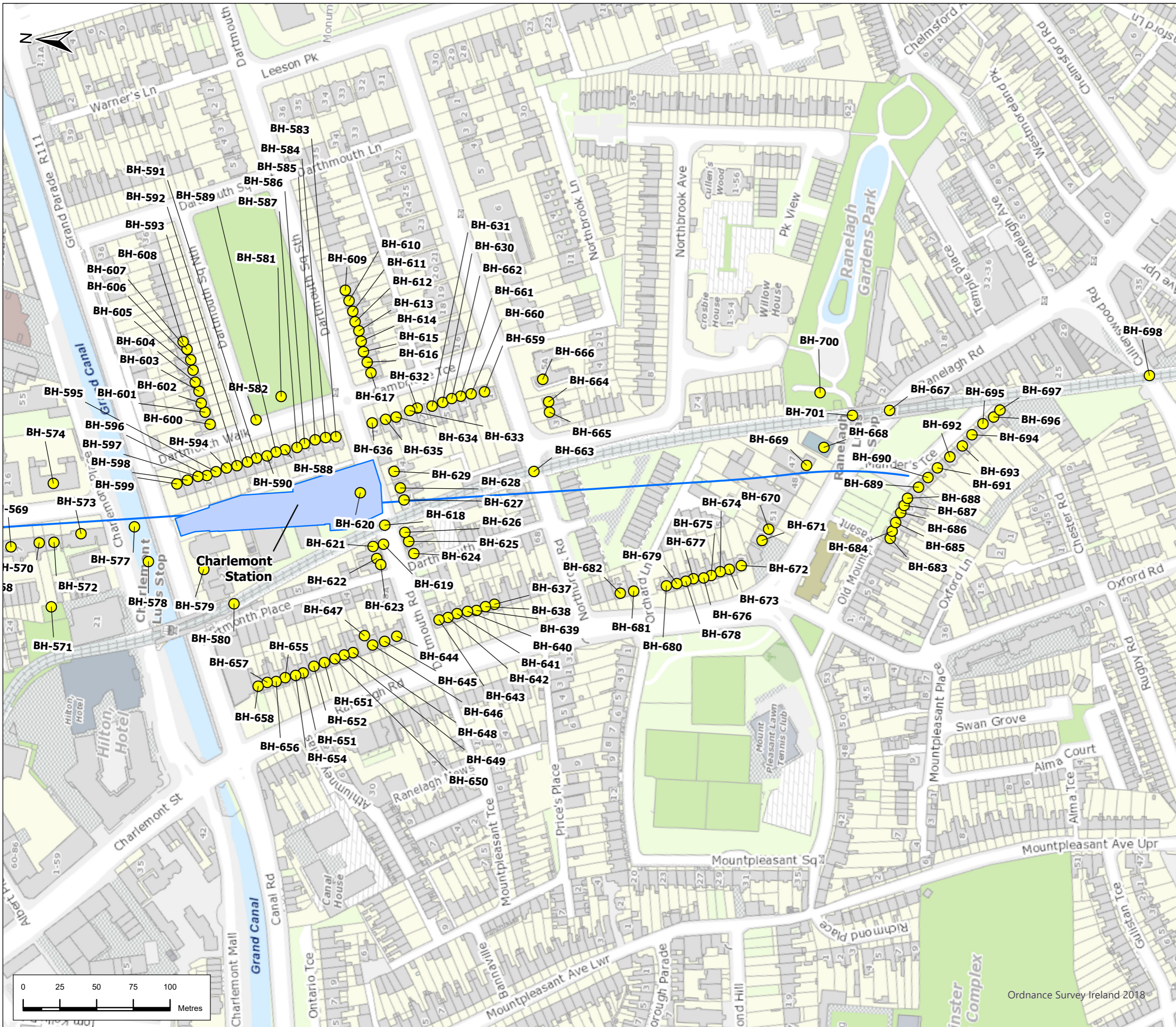
P03

This drawing is not to be used in whole or in part other than for the intended purpose and project as defined on this drawing. Refer to the contract for full terms and conditions.

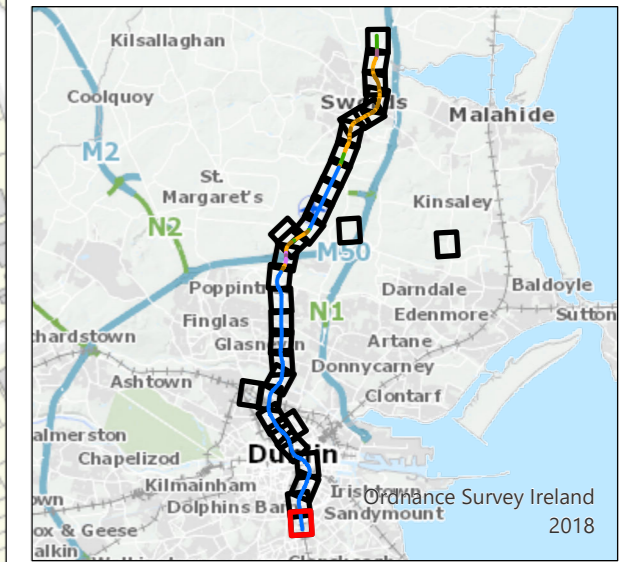
© National Roads Authority (NRA) 1994-2022. This drawing is confidential and the copyright in it is owned by NRA. This drawing must not be either loaned, copied or otherwise reproduced in whole or in part or used for any purpose without the prior permission of NRA. Transport Infrastructure Ireland (TII) is an operational name of the National Roads Authority.

© Ordnance Survey Ireland 2022/ OSi, NMA, 273. All elevations are in metres and relate to OSi Geoid Model (OSGM02) Malin Head as defined by existing Project Control. All Co-ordinates are in Irish Transverse Mercator Grid (ITM) as defined by OSi active GPS station Tallaght College (TLLG).

File: \\uopce-jacobs.com\Dublin\Data\GIS\Sustainable Solutions\Metro North\11 - Mapping\Working\EAIR\_Drawing\CH 26 - Fig 26.1 Architectural Heritage.aprx



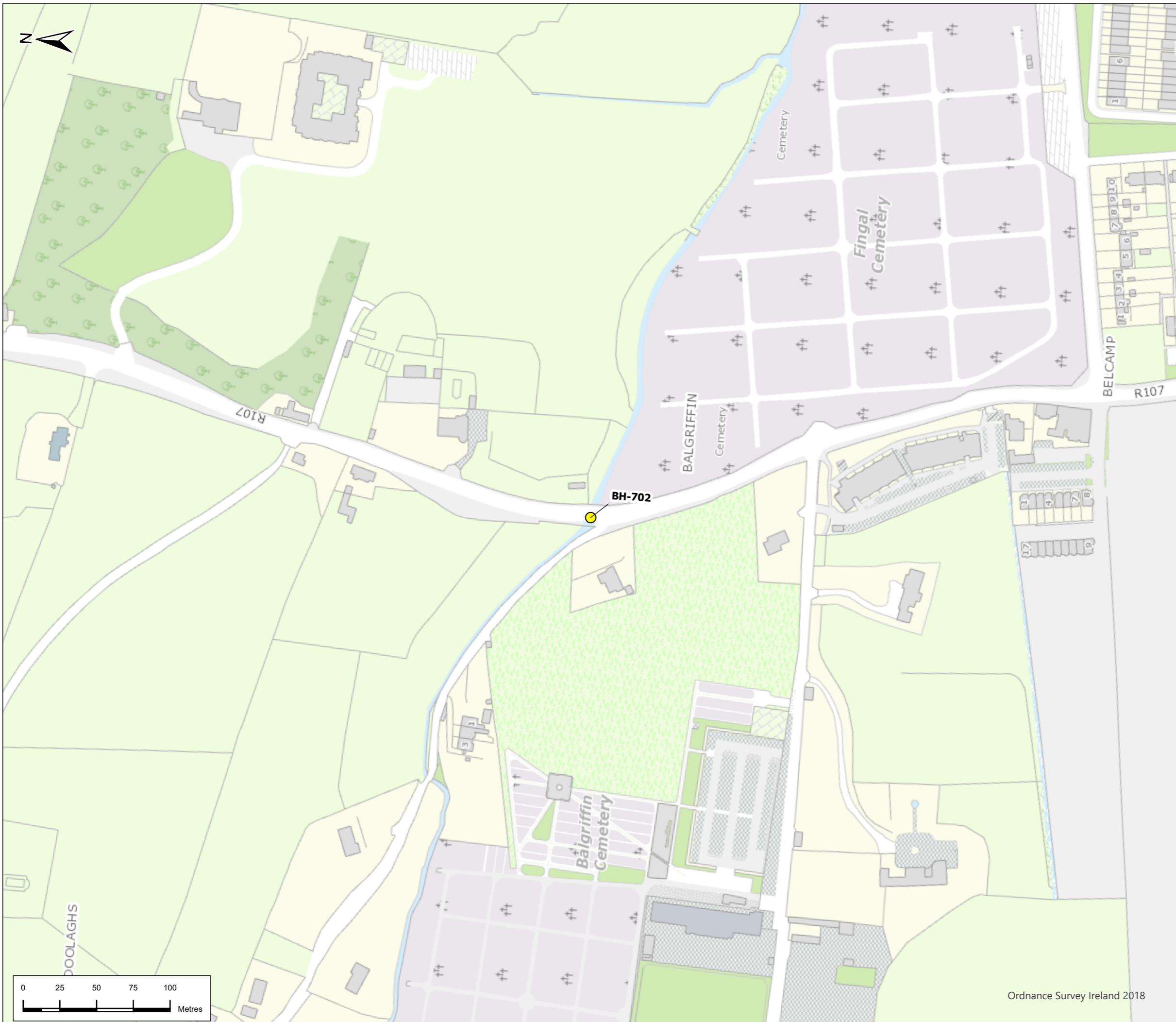
- ### Legend
- Alignment**
- Tunnel
  - Station Locations
  - Architectural Heritage Site



P03	16/8/22	Final Issue	JL	RH	RH	NC
Rev.	Date	Purpose of revision	Drawn	Check'd	Rev'd	Appr'd
		<b>JACOBS IDOM</b>				
Client		<b>TII</b> Bonneagar Iompar Eireann Transport Infrastructure Ireland				
Project		<b>METROLINK</b>				
Drawing Title		Figure 26.1 Architectural Heritage Sites Sheet 31 of 33				
Drawing Status		Final				
Scale @ A3		1:2,500		DO NOT SCALE		
Jacobs No.		32108600				
Client No.						
Drawing No.		ML1-JAI-EIA-ROUT_XX-DR-Y-26032				Rev P03
This drawing is not to be used in whole or in part other than for the intended purpose and project as defined on this drawing. Refer to the contract for full terms and conditions.						

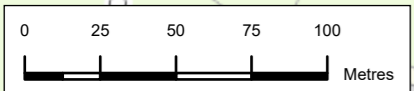
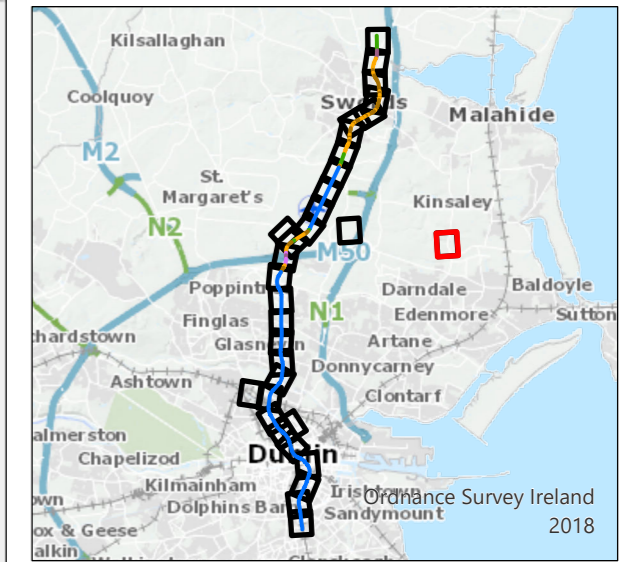






### Legend

- Architectural Heritage Site



Ordnance Survey Ireland 2018

P03	16/8/22	Final Issue	JL	RH	RH	NC
Rev.	Date	Purpose of revision	Drawn	Check'd	Rev'd	Appr'd



Drawing Title  
**Figure 26.1 Architectural Heritage Sites**  
 Sheet 33 of 33

Drawing Status: **Final**

Scale @ A3: 1:2,500 DO NOT SCALE

Jacobs No. 32108600  
 Client No. Rev P03

Drawing No. **ML1-JAI-EIA-ROUT\_XX-DR-Y-26034**